



CONSTRUCTION OF E-60 HIGHWAY SAMTREDIA-GRIGOLETI - SECTION Km 0 - Km11,5

ENVIRONMENTAL IMPACT ASSESSMENT

VOLUME I.

Project No

Financed by EIB

Prepared for

KOBA Ltd / TRANSPROJECT Ltd

Foundation WEG

Road Department

**Ministry of Regional Development and
Infrastructure**

November 2013

Contents

1.	Project Description	5
1.1.	<i>Background</i>	5
1.2.	<i>Objective of the project</i>	5
1.3	<i>Methodology</i>	7
2.	Project Description.....	9
2.1	<i>Main road Design Criteria and Project parameters</i>	9
2.2	<i>Project section location and characteristic</i>	9
2.3	<i>Road Layout and Road bed</i>	10
2.4	<i>Road pavement construction</i>	12
2.5	<i>Interchanges</i>	13
2.6	<i>Bridges and Underpasses</i>	14
2.7	<i>Construction works</i>	21
2.8.	<i>Waste formation</i>	22
2.9	<i>Equipment Used During Construction</i>	24
2.10	<i>A Complex of Ancillary Construction Facilities</i>	25
2.11	<i>Querries and Borrow Pits</i>	26
3	LEGAL AND ADMINISTRATIVE FRAMEWORK.....	27
3.1	<i>Introduction</i>	27
3.2	<i>Environmental Laws of Georgia</i>	27
3.3	<i>Georgian Legislation Related to Environmental Permitting</i>	28
4.	DESCRIPTION OF THE NATURAL ENVIRONMENT IN THE PROJECT AREA.....	35
4.1	<i>Climate, Air Quality and Radiation</i>	35
4.1.1	<i>Climate</i>	35
4.1.2	<i>Air Quality</i>	37
4.1.3	<i>Background level of radiation</i>	39
4.1.4.	<i>Surface water objects and soil</i>	40
4.2.	<i>Geology, Geomorphology and Hydrogeology</i>	41
4.2.1.	<i>Geomorphology</i>	41
4.2.2.	<i>Geology and Tectonics</i>	46
4.2.3	<i>Seismic Risks</i>	47
4.2.4	<i>Hydrogeology</i>	48
4.2.5	<i>Geotechnical Characteristics of Samtredia-Lanchkhuti section of the design road</i>	50
4.3.	<i>Hydrology</i>	52
4.4	<i>Soils</i>	56
4.5	<i>Land Use</i>	56
4.6.	<i>Landscape and flora</i>	56
4.6.1.	<i>Landscape</i>	56
4.6.2	<i>Flora</i>	57
4.7	<i>Fauna</i>	63
5.	Description of social situation in the region	71
5.1.	<i>Demographic indicators</i>	71
5.2	<i>Anticipated Social Impact of the project</i>	88
5.3.	<i>Socio-cultural environment</i>	89
5.4	<i>Land Acquisition and Resettlement</i>	90

6.	Analysis of alternatives	97
6.	Analysis of alternatives	97
7.	Environmental Impacts	100
7.1	<i>Summary of Activities and Anticipated Impacts</i>	100
7.2	<i>Specific Environmental Impacts</i>	107
7.2.1	<i>Air Emissions Related to Construction Activities and Operation of Highway</i> ...	107
7.2.2	<i>Noise Impacts Related to Construction Activities and Highway Operations</i>	109
7.3	<i>Potential Impacts Related To the Construction Activities</i>	111
7.3.1.	<i>Dangerous geological processes, soil erosion, soil contamination</i>	111
7.3.2	<i>Pollution and Waste</i>	111
7.3.3	<i>Topsoil losses due to topsoil stripping</i>	114
7.3.4	<i>Impacts on Flora.</i>	114
7.3.5.	<i>Impacts on Fauna</i>	114
7.3.6	<i>Protected Areas</i>	116
7.3.7	<i>Landscape.</i>	116
7.3.8	<i>Water use.</i>	116
7.3.9	<i>Impacts on Archaeological Sites</i>	117
7.3.10	<i>Transport related impacts</i>	117
7.3.11	<i>Infrastructure.</i>	117
7.3.12	<i>Impact related to quarries</i>	118
7.3.13	<i>Construction Related Impacts at the Camp Site</i>	118
7.3.14	<i>Impacts Related to Asphalt Plant and Gravel Crushers</i>	119
8.	Mitigation & Environmental Management Plan	120
8.1	<i>Mitigation Measures</i>	120
8.1.1	<i>Mitigation of Construction Related Impacts</i>	120
8.1.2	<i>Mitigation of Long-term and Operation Related Impacts</i>	142
8.2	<i>Monitoring and enforcement</i>	144
8.3	<i>Costs of Implementation</i>	146
8.4	<i>Environmental Management Plan</i>	147
9.	Public Consultations.....	175
9.1.	<i>Georgian legislation and requirements</i>	175
9.2.	<i>EIB requirements for public reviews</i>	176
9.3.	<i>Comments of the Ministry of Environment Protection and Natural Resources of Georgia, Consultant’s comments and amendments made to the EIA</i>	177
	Annex to Chapter 9	191

ABBRAVIATION AND ACRONYMS

BP	Bank Procedures
CAS	Center of Archaeological Search of the Ministry of Culture and Sports
CBR	Californian Bearing Ratio
CPS	Country Partnership Strategy
CCP	Contractor Control Plan
CMP	Contractor's Management Plan
EIA	Environmental Impact Assessment
EMP	Environmental Management Plan
ESA	Equivalent Standard Axle
GDP	Gross Domestic Product
GIS	Geographical Information Systems
GP	Good Practices
GPS	Global Positioning System
HEC – RAS	Hydrologic Engineering Center – River Analysis System
IFI	International Financial Institution
JBIC	Japan Bank for International Cooperation
KP	Kilometer Point
MoE	Ministry of Environmental Protection and Natural Resources
MLHSP	Ministry of Labor, Health and Social Protection
Mol	Ministry of Interior
NTRC	National Transport Regulatory Commission
NSFSVPP	The “National Service for the Foodstuffs Safety, Veterinary and Plant Protection” of the Ministry of the Agriculture
OP	Operational Policy
PIU	Project Implementation Unit
RDMRDI	Roads Department of the Ministry of Economic Development
RoW	Right of Way
TEM	Trans European Motorway
TRRC	Transport Reform and Rehabilitation Center
USC	Unified Soil Classification

1. Project Description

1.1. Background

Since 2006, one of the government top priorities is to develop Georgia's competitiveness as a transit country by improving its transport corridors. This ongoing process is expected to last well in to the future.

Promotion of trade with the neighboring countries and development of tourism infrastructures have major importance for the economic development of the country, for which an improved road network is a crucial factor.

The development of the transport sector is essential for the sustainable economic growth and for improving the living conditions of Georgia's population.

The Georgian Government has given the highest priority to improvements of the East - West highway (between Caspian Sea and Black Sea) and North - South (between Russia and Turkey).

The Government has obtained funding for the sections immediately West of Tbilisi with the construction of a four-lane highway currently underway.

In 2009, the Feasibility Study and Environmental Impact Assessment of the Preferred Recommended Alignment for Upgrading the S-12 Highway between Samtredia – Grigoleti was presented to the Roads Department of the Ministry of Regional Development and Infrastructure of Georgia. This road section will give continuity to Zestaponi-Kutaisi-Samtredia Road Section of E60 – Highway.



Figure 1.1 – Project Location

1.2. Objective of the project

The objective of the Project is to allow the passage of the predicted increasing traffic flow and ensure safe traffic and transit cargo movement. The present and predicted levels of traffic flows are referred to in the table below.

Table 1.1 – AADT flows year-on-year in current section of E-60

OPTIMIST SCENARIO	Light Vehicles											
	2011	2015	2016	2017	2018	2019	2020	2021	2022	2023	2024	2025
S12 - Qvemo Chibabati / Lanchkhuti	6,304	9,787	10,763	11,889	13,173	14,634	16,289	17,591	19,013	20,555	22,234	23,957
S12 - Lanchkhuti / Nigoiti	6,885	10,398	11,375	12,497	13,765	15,195	16,827	18,129	19,540	21,059	22,702	24,081
S12 - Nigoiti / Japana	6,688	10,199	11,174	12,297	13,570	15,005	16,643	17,942	19,361	20,880	22,538	23,931
S12 - Japana / 1st of May	6,042	9,352	10,285	11,360	12,586	13,981	15,564	16,812	18,181	19,657	21,269	22,425
S12 - 1st of May / Samtredia	5,845	9,092	10,013	11,067	12,278	13,655	15,219	16,450	17,801	19,251	20,835	22,136
	2026	2027	2028	2029	2030	2031	2032	2033	2034	2035		
S12 - Qvemo Chibabati / Lanchkhuti	24,844	25,763	26,715	27,710	28,738	29,410	30,081	30,773	31,482	32,199		
S12 - Lanchkhuti / Nigoiti	24,973	25,886	26,831	27,826	28,841	29,507	30,196	30,888	31,595	32,324		
S12 - Nigoiti / Japana	24,810	25,726	26,665	27,666	28,676	29,337	30,021	30,707	31,405	32,134		
S12 - Japana / 1st of May	23,259	24,121	25,039	25,973	26,956	27,578	28,207	28,851	29,512	30,190		
S12 - 1st of May / Samtredia	22,964	23,820	24,721	25,645	26,616	27,225	27,847	28,479	29,138	29,803		
OPTIMIST SCENARIO	Heavy Vehicles											
	2011	2015	2016	2017	2018	2019	2020	2021	2022	2023	2024	2025
S12 - Qvemo Chibabati / Lanchkhuti	880	1,170	1,257	1,356	1,466	1,590	1,727	1,853	1,994	2,144	2,308	2,453
S12 - Lanchkhuti / Nigoiti	850	1,147	1,236	1,337	1,450	1,578	1,721	1,848	1,991	2,144	2,310	2,454
S12 - Nigoiti / Japana	850	1,146	1,235	1,336	1,450	1,577	1,720	1,848	1,990	2,143	2,309	2,453
S12 - Japana / 1st of May	804	1,085	1,170	1,268	1,378	1,500	1,639	1,762	1,901	2,050	2,211	2,350
S12 - 1st of May / Samtredia	798	1,076	1,161	1,259	1,368	1,490	1,628	1,751	1,889	2,037	2,198	2,336
	2026	2027	2028	2029	2030	2031	2032	2033	2034	2035		
S12 - Qvemo Chibabati / Lanchkhuti	2,548	2,648	2,753	2,862	2,975	3,053	3,134	3,217	3,301	3,387		
S12 - Lanchkhuti / Nigoiti	2,551	2,652	2,757	2,867	2,982	3,061	3,142	3,223	3,309	3,397		
S12 - Nigoiti / Japana	2,550	2,651	2,756	2,866	2,981	3,060	3,141	3,223	3,308	3,396		
S12 - Japana / 1st of May	2,445	2,543	2,644	2,751	2,861	2,937	3,014	3,094	3,175	3,259		
S12 - 1st of May / Samtredia	2,431	2,528	2,628	2,734	2,844	2,920	2,996	3,076	3,157	3,240		
OPTIMIST SCENARIO	Total Vehicles											
	2011	2015	2016	2017	2018	2019	2020	2021	2022	2023	2024	2025
S12 - Qvemo Chibabati / Lanchkhuti	7,184	10,957	12,020	13,245	14,639	16,223	18,017	19,444	21,007	22,699	24,543	26,410
S12 - Lanchkhuti / Nigoiti	7,735	11,544	12,611	13,834	15,215	16,773	18,548	19,977	21,531	23,203	25,012	26,535
S12 - Nigoiti / Japana	7,538	11,345	12,409	13,634	15,020	16,582	18,363	19,790	21,351	23,023	24,847	26,384
S12 - Japana / 1st of May	6,846	10,437	11,456	12,628	13,964	15,482	17,203	18,574	20,082	21,707	23,480	24,775
S12 - 1st of May / Samtredia	6,643	10,168	11,174	12,326	13,646	15,145	16,847	18,200	19,689	21,288	23,032	24,472
	2026	2027	2028	2029	2030	2031	2032	2033	2034	2035		
S12 - Qvemo Chibabati / Lanchkhuti	27,392	28,412	29,468	30,572	31,713	32,463	33,215	33,990	34,783	35,586		
S12 - Lanchkhuti / Nigoiti	27,524	28,538	29,588	30,693	31,823	32,567	33,338	34,112	34,904	35,721		
S12 - Nigoiti / Japana	27,361	28,377	29,421	30,532	31,657	32,397	33,162	33,930	34,713	35,530		
S12 - Japana / 1st of May	25,704	26,664	27,683	28,723	29,817	30,515	31,221	31,945	32,687	33,449		
S12 - 1st of May / Samtredia	25,394	26,348	27,350	28,379	29,461	30,145	30,844	31,555	32,295	33,043		

According to RD's ToR Samtredia - Grigoleti road is divided into four main Lots:

- Lot I - km 0+000 - km 11+500;
- Lot II - km 11+500 - km 30+000;
- Lot III - km 30+000- km 42+000;
- Lot IV - km 42+000- km 54+000.

The present stage includes I Lot km 0+000 - km 11+500 of Samtredia- Grigoleti road
Final Report.

The objective of the Final Report for Samtredia-Grigoleti road section of E-60 highway, according to ToR and JV Methodology of the technical proposal is to prepare detailed design of the 2x2 lanes highway and includes the following:

- To carry out the necessary surveys:
 - Cartographic and topographic;
 - Geological and Geotechnical investigations works;
 - Traffic studies.
- Design narrative, concerning design criteria.
- Design narrative, concerning design criteria for all the specialties, description of proposed solutions and any other required documents at this phase;
- Detailed design drawings of the highway, namely for current section, interchanges, intersections and parallel roads, and bridges, containing the following:
 - Horizontal and vertical alignment (1:1000) or (1:1000 / 1:100) scales;
 - Typical cross sections with pavement structure;
 - Bridges (concept, design, drawings);
- Resettlement Action Plan.
- Environmental Impact Assessment.
- Bill of Quantities
- Cost Estimates.

Detail design for the project shall use the most economical, effective and widely accepted engineering concepts.

1.3 Methodology

A combination of desk studies and site work (sampling observation verification of preexisting data etc.) has been utilized. Site ecological studies, sampling and analysis of air quality, soil and surface water contamination, measurements of background noise and radiation have been conducted. Required environmental and social information has been collected.

The EIA document is structured as main text and annexes. The main body of the EIA text provides description of the relevant sensitivities, impacts and potential mitigation and the EMP and Monitoring plan are developed. The Annexes provide detailed information regarding particular areas and detailed base line information and covers the following:

- Annex 1. Legal Framework and Administrative Structure in Georgia
- Annex 2. Environmental Baseline Data,
- Annex 3. Baseline Contamination Data
- Annex 4. Air Quality: Baseline, Project Impacts and Mitigation
- Annex 5. Noise Factor: Baseline, Project Impacts and Mitigation

- Annex 6. Procedures for Extraction of Plant Species Included in Red List of Georgia
from the Natural Environment and Change of Category of Forestry Fund Land
- Annex 7. Waste Management Plan for Construction Camps and Equipment Yards
- Annex 8. Information about quarries within the project area
- Annex 9. List of Contributors to EIA
- Annex 10 . List of References

Roughly 6 months of local expert time and 2 months of international expert time went into the report, taking into considering all the stages of environmental assessment (Feasibility Study, preliminary EIA and Final EIA).

2. Project Description

2.1 Main road Design Criteria and Project parameters

Road geometry is selected based on traffic flow, type of road and terrain to ensure safe and undisturbed traffic.

Design was carried out according to Georgian State Standard SST Gzebi 72:2009 “Public roads, geometric and structural requirements”, approved by National Agency of Georgia for Standards, Technical Regulations and Metrology on 9 February 2009. TEM standards shall be applied if certain design parameters are not envisaged in Georgian standards.

Construction of 4-lane road is envisaged in the design. Technical parameters adopted for the road section are as follows:

- Design speed - 120 km/hr;
- Minimum radius of horizontal curve - 3000 m;
- Maximum longitudinal slope - 1.36%;
- Minimum convex curve - 30 000 m;
- Minimum concaved curve - 30 000 m;
- Crossfall - 2%;
- Width of roadway - 28.5 m;
- Number of lanes - 4;
- Width of carriageway - 2x7.5 m;
- Width of lane - 3.75 m;
- Width of dividing strip - 4.0 m;
- Width of paved shoulders - 3.0 m;
- Width of paved shoulders by the dividing strip - 1.0 m;
- Roadside - 0.75 m.

2.2 Project section location and characteristic

Samtredia-Grigoleti road section starts from New Kutaisi Bypass-Samtredia road section being under construction, from the Ochopa bridge at PK 0+00. Project alignment within km 1+500-km 1+800 crosses Samtredia-Lanchkhuti-Grigoleti road, the river Logoba and Samtredia-Batumi railway and railway to “Wissol” production base with grade-separated intersection. Road alignment goes along the right side of the river Rioni up to km 9+000, it crosses the river Tskhenistskali at km 5+400. The road crosses the river Rioni and Khevistskali from km 9+000 to km 9+800 and passes to the left side of the river Rioni. Project section ends at km 11+500.

Length of project section is 11.5 km.

Project road is totally aligned in the regions Imereti and Samegrelo, in particular the initial section is located in Imereti, whilst the next section is located in Abasha.

Radii of horizontal and vertical curves, longitudinal slopes and crossfalls, vertical clearance meet the requirements of 4-lane road (with dividing strip) based on the Terms of Reference.

Design cross-sections of the road and bridges meet the requirements of 4-lane road.

2.3 Road Layout and Road bed

Four-lane road axis is adopted in the design.

Total number of horizontal turning angles on the route is 5, including one turning angle - 3000 m, one turning angle - 5000m, and three turning angles 10000 m.

Due to the fact that the road Kutaisi-Samtredia which is under construction at this stage is a two-lane road, whilst the project section represents a 4-lane road, design envisages temporarily 2-lane road at the beginning of the route. When Kutaisi-Samtredia road is transformed into 4-lane road correspondingly a temporarily 2-lane project road will be transformed into 4-lane road.

Roadway is designed in accordance with valid Georgia and international standards as well as typical design solutions.

Width of roadway envisaged in the design is 28.5 m. Slope of embankment envisaged in the design is 1:1.75. Removal of top soil is envisaged prior to the construction of roadway. Cross-sections are mainly designed in the embankments, which according to the above-mentioned, is caused by location and dimensions of design engineering structures within the project section (viaduct over the railway, Tskhenistskali and Rioni bridges, underpasses, cattle passes).

Construction of embankments is envisaged from rock and gravel. The lower part of the embankment is envisaged from rock, the maximum size of which shouldn't exceed 2/3 of the compacted layer. Compaction should proceed in layers, paying special attention to the quality of compaction. The base of the embankment requires strengthening as it is represented by soft soils.




Fig 2.1. – Road plan for Lot 1 (Km 0 – 11.5) and Lot 2 (Km 11.5 – 30)



Fig 2.2. – Road plan for Lot 1 (Km 0 – 11.5)

Strengthening of embankment base in high embankments, mainly at the approaches to bridges, is envisaged by stone (gravel) columns, whilst in relatively low embankments strengthening is envisaged by high strength geotextile. In both cases, layer of separation geotextile is envisaged between the existing soil and the embankment. Construction of drainage channels is envisaged in the design on both sides of the roadway. Design envisages filling of top soil on the embankment slopes, followed by leveling and seeding of grass.

2.4 Road pavement construction

This chapter describes the pavement solutions adopted for Lot 1 from Pk 0+00 to 115+00 of the Samtredia – Grigoletti road section of E-60 Highway (Japania – Lanchkhuti). It is based on the analysis of the traffic data and the design of the pavement structures for the current section, interchanges, local transversal roads (intersections), and parallel roads.

At the stage of the feasibility study, without enough geotechnical information, the issue of the soft soils and the settlements was not discussed and analyzed in detail. Based on the geotechnical surveys and laboratory tests done for inception report of the study, it was possible to measure the thickness and depth of the soft soils, to define the heights of the embankments and to estimate the settlements during and after construction.

Expected values of foundation settlements (immediate, primary and secondary), during and post construction can vary several dozens of cm, and were analysed.

Both rigid and non-rigid pavement alternatives were studied whilst selecting the road pavement structure.

Non-rigid pavement (pavement asphalt concrete)

Non-rigid pavement structure

N	Pavement layers	Thickness of pavement layers, mm
1	2	3
1	Fine-grained dense asphalt concrete hot mix (wearing course)	50
2	Coarse-grained porous asphalt concrete hot mix (binder course)	70
3	Bitumen bound fractional crushed aggregates (upper layer of base course)	120
4	Crushed aggregates (lower layer of base course)	300
5	Sand and gravel mix (sub-base)	300

Rigid pavement (cement concrete pavement)

Rigid pavement structure

N	Pavement layers	Thickness of pavement layers, mm
1	2	3
1	Cement concrete (pavement)	280
2	Crushed aggregates (base course)	300
3	Sand and gravel mix (sub-base)	300

As it is known, concrete pavement have serious limitations of behavior and functionality, when constructed on a foundation subjected to important settlements.

Thus, in the light of the particularities of this alignment, completely located on soft and compressible soils, option for flexible pavement had already been approved, during the meeting of the Technical Board at roads Department, on the 16th May 2013. According to this approval of the TB/RD, a flexible pavement with asphalt concrete layers is preferred to a rigid pavement and shall be used in this project, mainly because of the expected settlements and differential settlements.

2.5 Interchanges

This section covers the types and locations of the proposed Interchanges in Stage 1 - Lot 1 - km 0+000- km11+500 Samtredia-Grigoleti Section of E60 Highway.

The types of proposed interchanges result of the design constraints identified and are the outcomes of previous discussions between the engineers of the Joint Venture (JV) COBA-Transproject and the Roads Department.

The locations proposed for the interchanges have been determined by taking into account the following, in conformity with Georgian and international standards:

- a) Distance between interchanges;
- b) Size of urban areas;
- c) Traffic Intensity;
- d) Land occupation;
- e) Cost of interchange construction;
- f) Maximum flood level.

The types of the interchanges proposed for design road section are as follows:

- Interchange 1 - SAMTREDIA – Trumpet Type;
- Interchange 2 - 1st of May – Diamond Type;

The Samtredia interchange is located at pk 7+00. southeast of the city of Samtredia and provides connection of the future E60 Highway, to the existing road to Abasha and

Senaki in Northwest, to the existing E692 – direction of Lanchkhuti - and to the city of Samtredia.

The 1st of May interchange is located at pk 65+88, in an isolated area between Tskhenistskali and Rioni Rivers in Abasha district, west of the river Tskhenistskali and the city of Samtredia, and relocates the existing rural road, that also will allow the connection of the existing road E60 to the cities of Abasha and Senaki.

2.6 Bridges and Underpasses

Rivers and water streams were studied in the project area whilst the field survey. Locations of project bridges and culverts were determined upon the final selection of the road axis in plan and road profile based on which hydrological report was set up (see in a separate chapter), according to which alternatives of bridge crossings were selected.

Several construction alternatives were studied for each engineering structure crossing the project road. The alternatives with the best technical performance and cost efficiency were selected in the design. Decisions ensuring relatively highest traffic safety rate were also considered whilst selection.

As the project road section represents the extension of Zestaponi-Kutaisi-Samtredia project, dimensions of bridges and overpasses are adopted similar to those adopted for bridges and overpasses of Zestaponi-Kutaisi-Samtredia project. Dimensions of overpasses and bridges are accepted based on Addendum 15 of National Standards for Geometric and Structural Requirements on Georgian roads, corresponding to two-lane traffic in each direction on bridges and overpasses located on international roads and construction of single-pitch carriageway on bridges (slope 2%). Width of carriageway on the approach roads was considered whilst determining the width of bridge:

Total width of bridge is adopted 2X14m;

Width of carriageway is adopted 2x11.5 m;

Width of sidewalks is adopted 1 m (by adopting the width of at least 0.6 m according to the above-mentioned Georgian standards, we wouldn't achieve cost effectiveness anyhow, as the number of beams in the cross-section would still remain 8 units).

Project road section is located in seismically active zone and according to seismic sub-zoning belongs to 7-point zone under MSK64 Scale.

Normative live loads of bridges adopted in the design are evenly distributed load A-11 and unit heavy wheel load NK-80. Normative load A11 consists of one double-axle cart, load on axle 11 t and evenly distributed load with the intensity 1.1 t/m. Heavy wheel unit load NK-80 represents one 4-axle vehicle, load on axle 20 t and total weight 80 t. The loads are adopted according to standards valid in Georgia at present.

Bridges and overpasses that shall be constructed on the recommended alignment (according to stationing) are as follows:

N	Location of design bridges and overpasses	Number of spans m	Width of bridge m	Width of carriageway m	Length of bridge m
1	2	3	4	5	6
1	Viaduct PK 13+32.96 -PK18+36.32	15X33	2X14.0	2X11.5	503.36
2	Underpass PK 23+19.78- PK 23+72.22	3X15	2X14.0	2X11.5	52.44
3	Bridge over the river Tskhenistskali PK 53+22.55 -PK 54+95.31	5X33	2X14.0	2X11.5	172.76
4	Bridge over the river Rioni PK 90+59.48 - PK 98+60.38	24X33	2X14.0	2X11.5	800.9
5	Underpass PK 102+05.78 - PK 102+58.22	3X15	2X14.0	2X11.5	52.44

Spans and lengths of bridges were determined based on the study of hydraulic conditions. Construction of 2 bridges is envisaged on the project alignment. Total length of bridges and overpasses on the project route is 1581.9 m which constitutes 13.76% of the project route.

Design envisages application of uniform superstructures and piers for project bridges and overpasses based on topography and geological conditions of the terrain. Construction of spans L=33 m was adopted in the design as the most cost effective scheme of bridges and viaduct over the railway. Spans L=15 m were adopted in the design for overpasses across the local roads. Reinforced concrete piers are of column type and have bored pile foundation.

Design envisages construction of spans of bridges and viaduct over the railway from T-shape pre-stressed beams L=33 m. Construction of spans of underpasses from T-shape pre-stressed L=15 m beams is envisaged in the design at the intersection with the local roads (structure of beams is adopted according to typical design series 3.503. 1-81). Beams are linked to each other with longitudinal cast in situ reinforced concrete seam.

Number of beams in the cross-section is 8. In order to enhance the performance of bridge (being a space frame) under the live load conditions and to ensure comfortable driving bridge spans are linked into one continuous expansion system with h=10 cm reinforced concrete slab constructed directly on beams with the layer of PENETRON ADMIX, ensuring waterproofing. Thickness of asphalt-concrete pavement on carriageway is 7 cm.

Width of carriageway on the bridges was determined 2X11.5 m. Width of sidewalks adopted is 2X1.0 m.

Drainage system on bridges is represented by funnels located along the guardrails. Open water discharge into funnels is ensured with the cross-fall 2%. It is envisaged in the design that water discharged from the pavement collects into the longitudinal pipe located under the superstructure and further into reinforced concrete treatment facilities. After the treatment facilities it spreads on the terrain. Location of treatment facilities on each bridge and their types according to the number of built in catch basins are given in a separate Table of Volumes of Works. Treatment facilities are uniformly distributed lengthwise the bridge, with their required construction at the both ends of the bridge.

Seismic rubber bearing parts are envisaged under the superstructure beams of the bridge (structure of rubber bearing parts is accepted according to typical design decision).

Railings are envisaged of steel section. Guardrails shall be constructed from cast in situ reinforced concrete. Movement joint with rubber compensator acceptable for use in seismic regions is adopted in the design.

Piers

Structure of piers adopted on the bridges and viaduct over the railway is similar. Bored pile foundation is adopted in the design for piers (11 piles). Height of raft foundation is adopted $h=1.8$ m. Construction of pier body consisting of two reinforced concrete columns of ellipsoid section (2.4x1.5 m cross-section) is envisaged in the design. Reinforced concrete columns are interconnected by reinforced concrete cross-beam. Maximum length of console is adopted 3.85m. Structure of piers adopted on the overpasses across the local roads is similar to those above-mentioned only differs in piles quantity (8 piles) and columns' cross-section 2.4x1.2.

Piers of bridges and viaduct over the railway make a 15-degree turn. Piers for different directions are shifted towards each other by 1.8 m, which in case of rivers (Tskhenistskali and Rioni) is caused by oblique crossing of roads and rivers. Turning of piers enabled to decrease local washouts and increase active bridge opening whilst in case of viaduct over the railway turning of piers enables to increase horizontal clearance between the viaduct piers and the railway it crosses.

Abutments

Structure of abutments is adopted based on high fill of the approach road and represents a column structure which is based on pile cap (for achieving uniformity cross-sections of abutment columns are adopted similar to those of piers) with the construction of reinforced concrete cross-beam on it envisaged in the design. Construction of reinforced concrete parapet on the wingwall is envisaged in the design.

Abutments shall be filled with coarse rocky soil to improve their static and dynamic operation.

Bridges

Bridge over the river Tskhenistskali is located on the straight in plan, whilst in profile it is located on the vertical curve $R=600000$ m. Design length of the bridge is 172.76 m based on the longitudinal profile of the road and its layout in plan.

The bridge over the river Rioni is located on the straight in plan, whilst in profile it is located on the vertical curve $R=600000$ m. Design length of the bridge is 800.9 m based on the longitudinal profile of the road and its layout in plan. By the right bank of the river Rioni, at the intersection with the road, the Rioni joins the river Tskhenistskali causing the required extension of the bridge length.

Underpasses on the main road

Underpass at PK 23+46 (scheme 3x15 m) is located on the straight in plan and in profile. According to the design the underpass crosses the existing road at an angle of 90 degrees.

Underpass at PK 102+32 (scheme 3x15 m) is located on the straight in plan and in profile. According to the design the underpass crosses the existing road at an angle of 90 degrees.

Overpasses

Design envisages intersection of design road (PK 7+00, PK 65+88) with the existing road and perspective alignment with grade separate junction with the construction of interchanges.

Construction of two-span overpasses 2x33 m is envisaged in the design on the above-mentioned intersections. Dimensions are accepted based on Addendum 15 of National Standards for Geometric and Structural Requirements on Georgian roads and are as follows:

Overpass at PK 7+00

Total width of overpass is adopted 19.4 m;

Width of carriageway is adopted 6.0+9.5 m;

Width of sidewalks is adopted 1.13 m.

Overpass at PK 65+88

Total width of overpass is adopted 12.2 m;

Width of carriageway is adopted 9.0 m;

Width of sidewalks is adopted 1.08 m.

Structures of overpass elements are adopted according to layout of overpasses in plan:

Overpass at PK 7+00 crosses design road aslant (angle of crossing 600) and is located on the straight in plan and on the vertical curve $R=30000$ m in profile;

Overpass at PK 65+88 crosses design road aslant (angle of crossing 800) and is located on the straight in plan and on the vertical curve $R=30000$ m in profile.

Pile test

It is required to carry out pile tests on bridges, overpasses, underpasses and viaducts. Tests shall be carried out according to normative documents.

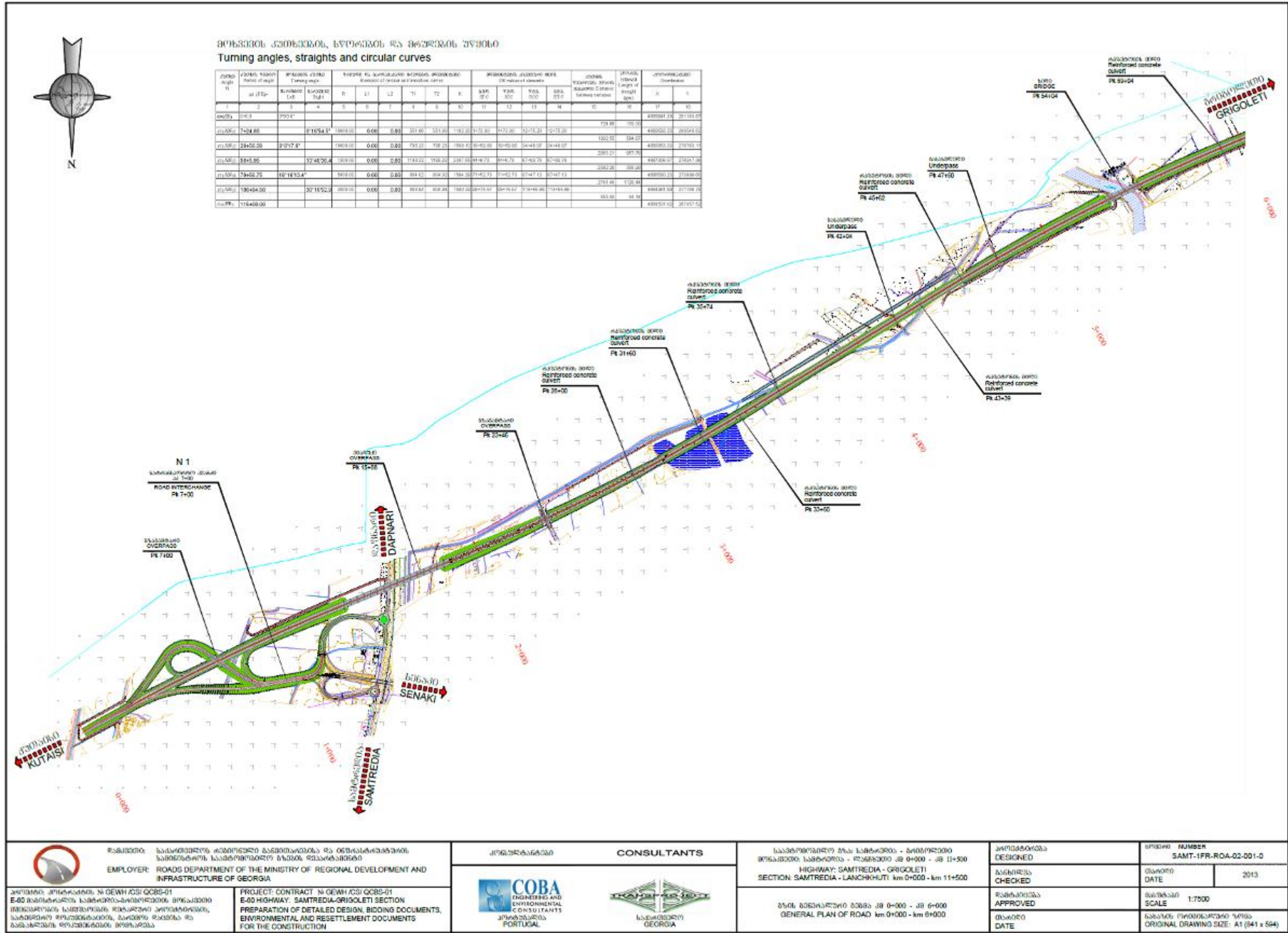
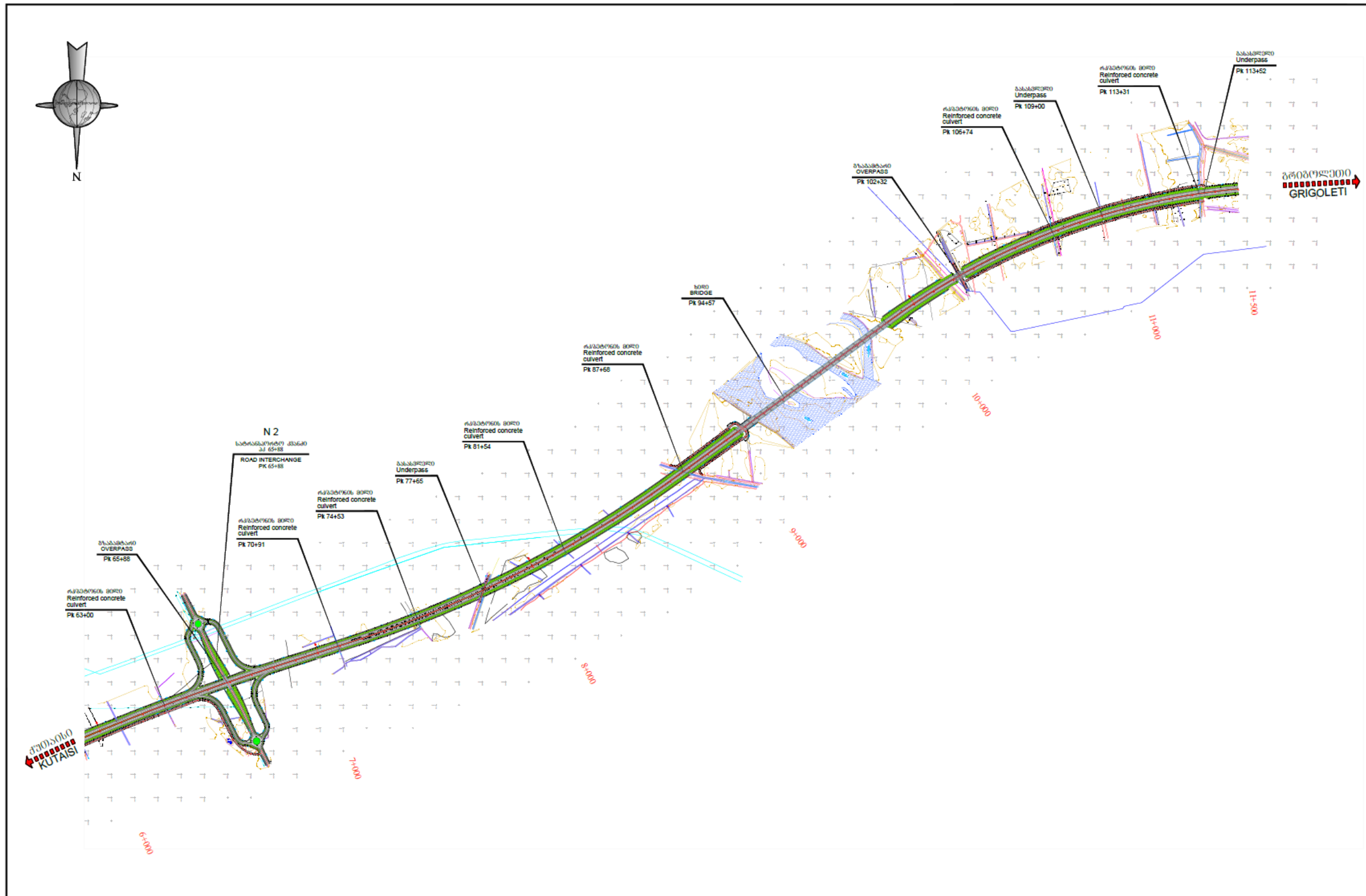


Fig. 2.3. Layout of road, bridges, interchanges and other infrastructure for Km 0.0 – Km – 6.0



<p>შპს გეორჯია როდს EMPLOYER: ROADS DEPARTMENT OF THE MINISTRY OF REGIONAL DEVELOPMENT AND INFRASTRUCTURE OF GEORGIA</p>	<p>კონსულტანტები CONSULTANTS</p> <p>კონსულტანტები PORTUGAL</p>	<p>სამშენიარესო მუშა: სამტრედია - ზეობის რეკონსტრუქცია შენიშვნა: სამტრედია - ზეობის რეკონსტრუქცია HIGHWAY: SAMTREDIA - GRIGOLETI SECTION: SAMTREDIA - LANCHKHUTI km 0+000 - km 11+500</p> <p>შპს გეორჯია როდს GENERAL PLAN OF ROAD km 6+000 - km 11+500</p>	<p>პროექტირებული DESIGNED</p>	<p>678060 NUMBER SAMT-1FR-ROA-02-002-0</p>	
			<p>შეამოწმებული CHECKED</p>	<p>თარიღი DATE</p> <p>2013</p>	
<p>პროექტირებული: კონსტრუქციის № GEWH/CS/ QCBS-01 E-80 მანქანათმშენობის სამსახურის-სამშენიარესო სამსახურის მიერ შენიშვნა: სამტრედია-ზეობის რეკონსტრუქცია, გეორჯია როდს სამშენიარესო მუშა: სამტრედია - ზეობის რეკონსტრუქცია, გეორჯია როდს სამშენიარესო მუშა: სამტრედია - ზეობის რეკონსტრუქცია, გეორჯია როდს</p>	<p>PROJECT: CONTRACT № GEWH/CS/ QCBS-01 E-80 HIGHWAY: SAMTREDIA-GRIGOLETI SECTION PREPARATION OF DETAILED DESIGN, BIDDING DOCUMENTS, ENVIRONMENTAL AND RESETTLEMENT DOCUMENTS FOR THE CONSTRUCTION</p>	<p>შპს გეორჯია როდს სამშენიარესო მუშა: სამტრედია - ზეობის რეკონსტრუქცია GENERAL PLAN OF ROAD km 6+000 - km 11+500</p>	<p>შეამოწმებული APPROVED</p>	<p>მასშტაბი SCALE</p> <p>1:7500</p>	
			<p>თარიღი DATE</p>	<p>მასშტაბი SCALE</p> <p>სამშენიარესო მუშა: სამტრედია - ზეობის რეკონსტრუქცია ORIGINAL DRAWING SIZE: A1 (841 x 594)</p>	

Fig. 2.4. Layout of road, bridges , interchanges and other infrastructure for Km – 6.0 – Km 11.5

2.7 Construction works

Relocations of existing infrastructures

Design envisages relocation of average-pressure gas pipelines, overhead power lines and underground communication cables and arrangement of special structures for crossing high-pressure and main gas pipelines, oil pipelines.

Construction of Road Bed and Earthworks

Volume of earthworks is calculated in accordance with the design cross-sections and is as follows for the main road:

- Volume of top soil that shall be removed - 129 416 m³;
- Volume of cut – 4,820 m³.
- Volume of gravel fill 1,386,619m³;
- Volume of rock fill - 983730 m³;

Amount of spoil to be disposed off: 1260 m³;

Filling and compacting of top soil on fill slopes, seeding of grass shall be done under the present design.

Bridge will be constructed in two stages to avoid any contamination of river from concrete. The first stage is carried out from one side of the river. A raised platform of local soil fill material is created and from this platform the foundation is constructed. Piles are drilled from the platform after installing a casing. Cast-in-place method is applied for arranging piles. Drilling method is dry. No bentonite is used during the drilling process.

The use of this technology ensures that there can be no contamination to the river from concreting works. Following completion of the work, the same arrangement is duplicated on the other side of the river; a second temporary platform is created and the other half of the bridge is constructed using the same arrangements.

Cast-in-place is the method applied for piling. Dry drilling without bentonite is practiced. D1200mm pile is selected as a standard material for the deep/pile foundations based on the local experiences. In case of soft ground and risk of collapse of the drilled borehole, the metal casing of the same diameter is installed in the borehole (length of 1 section of casing 5.5m). The sections of casing are then connected by means of screw-bolts. Soil material is removed from the bottom of the casing always ensuring that the casing is at least 1 m below the level of excavated soil. A reinforced framework is then installed and filled with concrete. The casing is gradually raised higher ensuring that the bottom end of the casing is always at least 2.5m below the newly poured concrete level. On top of the constructed foundation a pier is installed and the superstructure construction works are carried out. The drilling facilities are shown on fig. 2.6.



Picture 2.1 Drilling Equipment Widely Used for Pile Arrangement in Georgia

Blasting Works

No blasting operations are planned during construction of this section of the highway.

Topsoil Stripping

Volume of top soil that shall be removed - 129416 m³;

2.8. Waste formation

Waste Generation

Various wastes will be produced throughout the construction process. The main waste producing areas are: construction sites and construction camps. Small amounts of waste are expected along the access and heavy equipment movement routes with ground and soil pollution.

Waste Classification

During the construction of the bypass the following types of waste will be produced:

1. Household;
2. Hazardous industrial;
3. Non-hazardous industrial;
4. Inert.

Household Waste

Both hazardous and non-hazardous household waste will be produced:

- Food waste (non-hazardous);
- Office waste (non-hazardous);
- Empty glass or plastic bottles (non-hazardous);
- Sewage (hazardous);
- Sweeping waste (proceeding from the object specifics, could be hazardous or non-hazardous);
- Bulb waste (hazardous);
- Medicial waste (hazardous).

Non-Hazardous Industrial Waste

- Packaging (wood, paper, carton, plastic);
- Expired or unusable metal parts;
- Damaged or expired tools;
- Personal safety means and clothes.

Hazardous Industrial Waste

- Polluted soil;
- Polluted rags and oil absorbing fabric;
- Polluted water;
- Polluted industrial equipment in disrepair;
- Paint vessels and brushes;
- Lubricant vessels;
- Empty vessels of packaging;
- Polluted personal safety equipment and clothing.

Inert Waste

Most part of inert waste is spoil. Amount of spoil to be disposed off: 1260 m³;

- Natural materials (ground and stone-gravel, broken rock) – not expected to be significant in amount;
- Inert material from the decomposition of iron and concrete construction elements (infrastructure elements within the project zone);
- Wood (cut trees and shrubs in small amount).

The total amount of the Inert Construction Waste to be disposed of is estimated negligible as no cuts are envisaged in the project and no existing road structures are to be demolished.

Waste disposal sites will be selected accordingly by the Contractor. EIA team proposal in that regard is given in p. 8.1.1.3.

Table 2. Anticipated Waste Generation

Type of waste	Waste class	Quantity
Household waste	Non-hazardous	80-100 m ³ annually
Office waste -(sweeping waste, glass and plastic bottles, stationary waste, etc)	Non-hazardous	10-15 m ³ annually
Sewage	Hazardous	1500 m ³ annually
Bulbs in disrepair	Hazardous	50-70 units
Printer cartridges	Hazardous	2-3 units annually
Medicial waste	Hazardous	0.1kg annually
Damaged or expired tools	Non-hazardous	1-2m ³ annually
Personal protection equipment and clothing	Non-hazardous	1 m ³
Oil contaminated rags and absorbant materials	Hazardous	Depends on intensity of the leakage 1 m ³ annually
Cut wood	Non-hazardous	?

2.9 Equipment Used During Construction

Error! Reference source not found.3 provides a list of the typical equipment that will be used to construct the highway (the list is from of a 12 km section of the of the E-60 Highway, Agaiani – Igoeti section already constructed). The actual machinery to be utilized on the Samtredia – Grgoleti section (Km 0 – Km 11.5) will be the responsibility of the Construction Contractor. Any emission approvals required under the Georgian Law on Ambient Air Protection for temporary concentrations will be obtained on the basis of actually machinery used before construction begins.

Typical List of Equipment for Construction Activity

No.	Equipment Type and Characteristics	Minimum Number required
1	Bull Dozer with Ripper	4
2	Front loader	3
3	Tipper-Dumper	6

No.	Equipment Type and Characteristics	Minimum Number required
4	Motor Grader	2
5	Truck Excavator	1
6	Back Hoe	2
7	Vibratory Roller	2
8	Pneumatic Roller	1
9	Tandem Roller	3
10	Vibratory Screen	1
11	Crusher	1
12	Fully Automatic Batching Plant	1
13	Fully Automatic Hot-Mix Plant	1
14	Paver Finisher with Electronic Sensor	1
15	Compressor	2
16	Mobile Generator	2
17	Water Tank with sprinkler	2
18	Crane	1
19	Concrete Paver With Electronic Sensor	1

2.10 A Complex of Ancillary Construction Facilities

Particular decisions regarding the Ancillary Construction Facilities (structure, composition, location, design etc.) will be taken by Construction Contractor. However, according to the experience of organization of construction works on the other sections of E-60 highway, we can anticipate that a Complex of Ancillary Construction Facilities will be constructed including Camp for accommodation of 200 workers (app. 1.5 ha area), Vehicle and Equipment Yard for 100 vehicles and 150 units for heavy construction machinery (app. 2ha) and (backhoes, excavators, cranes etc.) and Concrete Plant (app. 3ha).

In chapter 8.1.1.13 of the EIA related to mitigation measures we specify procedures and conditions to be met during designing and operation of the mentioned Ancillary Construction Facilities and propose optimal siting options.

2.11 Quarries and Borrow Pits

Prior to the construction works, the construction contractor must identify the sites of quarries and include them in the construction plans and descriptions. It should be noted that EIA describes the locations of potential quarries and borrow pits what can be used at the construction stage. The existing quarries have been evaluated by the engineering EIA teams.

The number of design quarries in the project area is limited. The data about these quarries are given in volume II, appendix 8

3 LEGAL AND ADMINISTRATIVE FRAMEWORK

3.1 Introduction

Annex 1 describes in detail the environmental legal framework and administrative structure in Georgia including environmental regulations, measures required and indicates the institutions at the local and national levels responsible for issuing permits, licenses, and enforcing compliance with environmental standards. Below is given a brief description of the environmental permitting process in Georgia, EIB safeguard requirements, and the differences between two systems.

3.2 Environmental Laws of Georgia

Current Legislations Related to Environmental Permitting

Below is the list of laws relevant to environmental protection:

1994	Soil Protection
1996	System of Protected Areas
1996	Minerals
1996	Environmental Protection
1997	Wildlife
1997	Tourism and Resorts
1997	Water Protection
1997	Transit and Import of Hazardous Waste within and into the Territory of Georgia
1998	Resorts and Sanitary Protection of the Resort Zones
1998	Dangerous Chemical Substances
1998	Pesticides and Agrochemicals
1999	Atmospheric Air Protection
1999	Forest Code
2003	Red List and Red Data Book of Georgia
2005	Licensing and Permitting
2007	Environmental Impact Permit
2007	Ecological Expertise
2007	Cultural Heritage

3.3 Georgian Legislation Related to Environmental Permitting

At present, the environmental permitting procedure in Georgia is set out in three laws:

The project proponent, in implementing projects, will comply with (i) The Law on Licenses and Permits (2005); (ii) The Law on Environmental Impact Permits (EIP), and (iii) The Law on Ecological Examination (EE) 2008.

In line with the mentioned laws, a provision “On the environmental Impact Assessment” is proved by Decree No. 31 of May 15, 2013 of the Minister of Environment and regulates the legal relations associated with the assessment of environmental impacts.

The Law on Licenses and Permits was adopted by Parliament of Georgia, on June 24, 2005. The new Law regulates legally organized activities posing certain threats to human life and health, and addresses specific state or public interests, including usage of state resources. It also regulates activities requiring licenses or permits, determines types of licenses and permits, and defines the procedures for issuing, revising and canceling of licenses and permits (Article 1, Paragraph 1).

The Laws on Environmental Impact Permit and Ecological Examination: The Laws published on 14.12.2007 and in force since 01.01.2008. These new laws integrated all recent Georgian legislation.

The Law on Environmental Impact Permit: The Law of Georgia on Environmental Impact Permit determines the complete list of the activities and projects subject to the ecological examination (clause 4 p.1) and the legal basis for public participation in the process of environmental assessment, ecological examination and decision making on issuance of an environmental impact permit.

In case if the activity included into the list given in clause 4 p.1 at the same time requires Construction Permit, the administrative body responsible for issuance of the Construction Permit ensures involvement of MoE, as a separate administrative body, in the administrative procedures initiated for the purpose of issuing Construction Permit, as it is envisaged by the Law on Licenses and Permits. In such cases the MoE is issuing the Conclusion on the Ecological Examination of the project based on the documentation provided to MoE by the administrative body issuing the Permit. The Conclusion on the Ecological Examination is adopted by the administrative (executive) legal act of the MoE and compliance with the conditions of the Conclusion is obligatory for the project proponent. The conditions of the Conclusion on Ecological Examination are a part of conditions of the Construction Permit.

In case if the activity included into the list given in clause 4 p.1 does not require Construction Permit, based on the Conclusion on the Ecological Examination the MoE will issue the Environmental Impact Permit, supported by the administrative (executive)

legal act issued by the minister. The ecological examination is carried out in accordance with the law of Georgia on Ecological Examination and the conditions set forth by the Conclusion present the Conditions of the Permit.

The aforementioned laws do not provide details of screening procedure and do not define the responsibilities of parties. Screening of project proposals, preliminary assessment of environmental impact and proposed mitigation measures (scoping) are carried out by the project proponent in consultation with the MoE.

Public Consultation Procedures

Clause 6 of the Law on Environmental Impact Permits provides detailed requirements and procedures for conducting public consultations and establishes timeframes for information disclosure and discussion.

According to Article 6, the developer is obliged to carry out public discussion of the EIA before its submission to an administrative body responsible for issuing a permit. Where an activity requires a construction permit this must be done before initiating stage 2 of the process for issuing a construction permit. The detailed description of Public Disclosure requirements is discussed more fully in this document in Chapter 9 on Public Consultation and in Annex 1.

Procedure of Official Submission of EIA/IEE to MoE

Article 8 of the Law on Environmental Impact Permits specifies the documents which must be submitted by an operator to obtain a permit:

- (1) A written statement to the Ministry under the rules established by 'Law of Georgia on Licenses and Permits'.
- (2) The following information:
 - (a) An EIA/IEE report drawn up under the standards specified by the legislation of Georgia [in 5 hard copies and 1 soft copy]
 - (b) A situation plan of the planned activity (with the indication of distances)
 - (c) Volume and types of the expected emissions (a technical report of inventory of the stationary sources of pollution and emitted/discharged harmful substances and project of maximum permissible concentrations of emitted/discharged harmful substances [in 4 copies])
 - (d) A brief description of the activity (as a technical summary)
 - (e) A statement about the confidential part of the submitted statement.
- (3) An operator is obliged to submit a full diagram of the technological cycle to the permit issuing body even if the given activity contains a commercial and/or state secret. This part of the statement, according to sub-clause 'e' of clause 2 of the given Article should be submitted separately by the operator.

Issuance of the Permit on Environmental Impact

Article 9 of the Law on Environmental Impact Permits describes the procedures for issuing an Environmental Impact Permit. The issue is also addressed in the laws of Georgia on “Licenses and Permits” (2005) and “on Ecological Examination’ (2008).

1. According to the law on “Licenses and Permits,” the MoE takes a decision on issuing Permit within the 20 days of the permit request by the project proponent.
2. MoE, in accordance with the law on Ecological Examination, ensures the quality of the submitted documentation and the Issuance of Conclusion on Ecological Examination.

Either the Environmental Permit, or Construction Permit (when the latest is required) is issued only in case of the positive conclusion of the Ecological Examination.

Regulation on EIA issued by the MoE dated May 15, 2013

The Provision is proved by Decree No. 31 of May 15, 2013 of the Minister of Environment and regulates the legal relations associated with the assessment of environmental impacts.

The procedure to assess the environmental impact includes drafting the confirmatory documentation and permits for the businesses on the legally established list, identifying any source of expected environmental impact, its nature and degree and integrated assessment of their environmental, social and economic outcomes in obtaining the environmental expert conclusion.

The given Provision defines the procedure to draft the environmental assessment report by a business actor to ensure the environmental and social-economic balance of future economic development. It precedes the decision of the Ministry of Environmental Protection of Georgia about the purposefulness of the business and relevant project to be implemented by the business actor.

The assessment of the environmental impacts covers the identification and description of direct and indirect impacts in the context of the planned activity and study of their outcomes on:

- human’s residential space and health; vegetation cover and fauna;
- natural and modified eco-systems; landscapes, air, water, soil, climate;
- historical monuments and cultural values;
- social-economic factors;
- assessment of the existing state of geological and hydrological environments and expected risks.

The objects of environmental assessment are the activities on the list under clause 1 of article 4 of the Georgian Law “On Environmental Permit”.

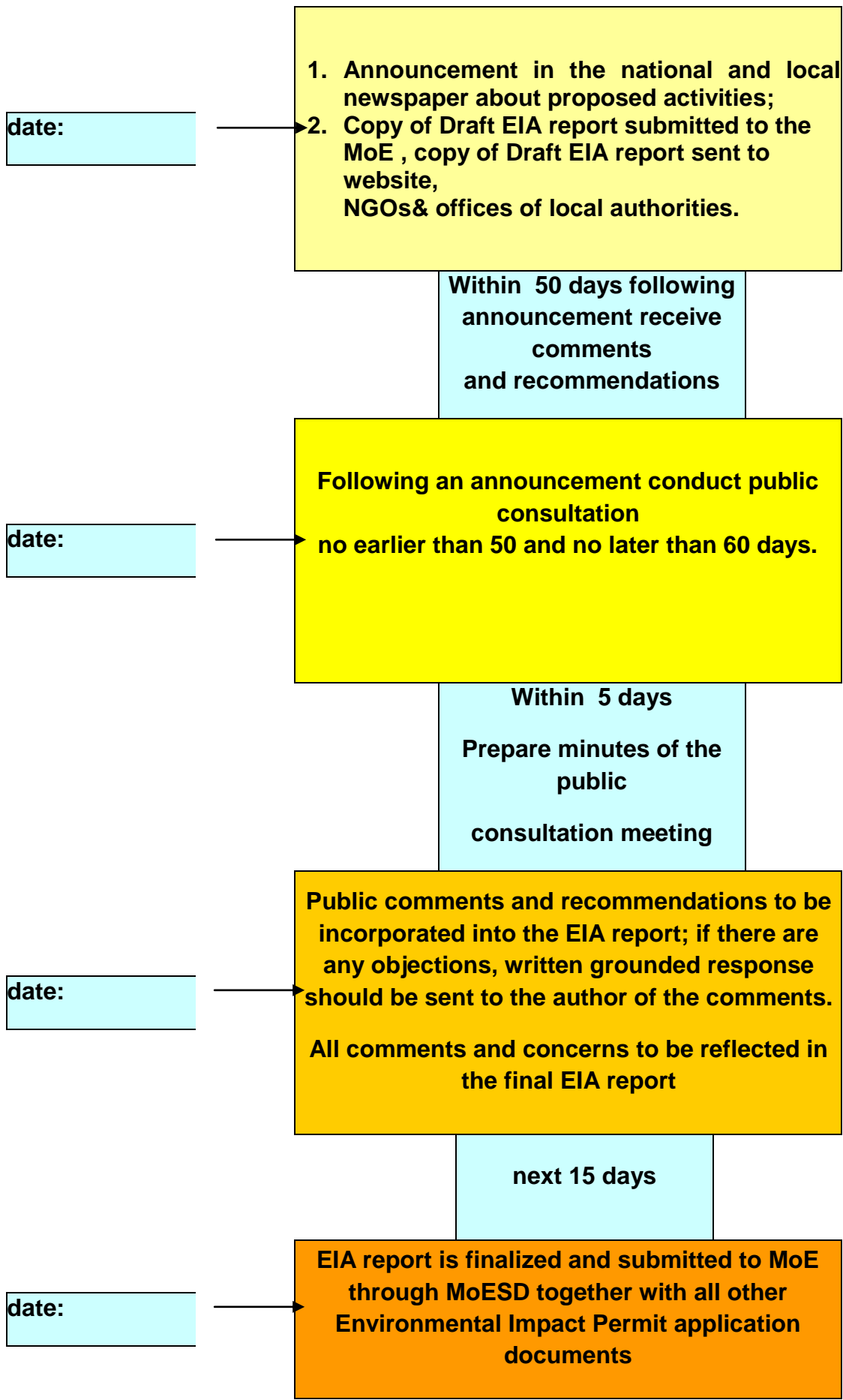
The content of the EIA document is specified in the clause 5 of the Regulation as follows:

Article 5. Content of the environmental impact assessment

The Environmental impact assessment report should include the following information:

- (a) Analysis of the existing state of the environment;
- (b) Identifying the sources, kinds and objects of impact caused by the activity;
- (c) Forecast of the changes of quantitative and qualitative characteristics of the environment;
- (d) Determining the probability of emergency situations due to the activity and evaluating the expected results;
- (e) Evaluation of the environmental, social and economic results of the planned activity;
- (f) Specifying the reduction measures for the negative impact on the environment and human health and specifying the compensation measures as necessary;
- (g) Identifying the residual (cumulative) impact and measures for its control and monitoring;
- (h) Undertaking environmental and economic evaluation of the projects;
- (i) Analysis of the alternative variants of the project implementation, selection and forming new variants;
- (j) Identifying the ways and means to restore the initial environmental condition in case of terminating entrepreneurship or other activity;
- (k) Informing the society and studying the public opinion;
- (l) Plan for the post-project situational analysis;
- (m) Identifying the kinds and quantities of the expected emissions;
- (n) Forecast of the expected environmental state gained through the environmental impact factors;

Decree also requires development of the Monitoring Plan during the implementation of the project and at the end of the activity.



official procedure & activities

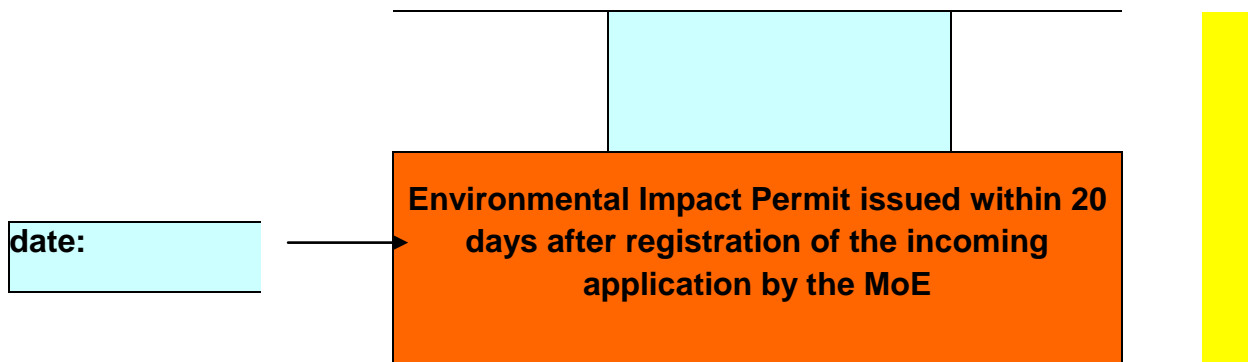


Figure 3.1 Disclosure and Environmental Impact Permit Procedure

3.4 EIB environmental and social requirements

The EIB’s environmental and social safeguard policies are based on the EU approach to environmental sustainability. The principles, practices and standards are highlighted in the Declaration on the **European Principles for the Environment (EPE)**. The Bank operates within the framework of the EPE, which conforms to the environmental principles and the practices of the EC Treaty and all standards of EU environmental legislation.

The Bank’s approach to financing projects is based on the “**precautionary principle**”, preventative action rather than curative treatment should be taken, environmental damage should be rectified at source and the polluter should pay, according to the “Treaty Establishing the European Community”. All projects financed by the Bank are the subject of an Environmental Assessment (EA) to assess the requirements for an Environmental Impact Assessment (EIA) according to the **EU EIA Directive 85/337/EEC as amended by Directive 97/11/EC, Council Directive 85/337/EEC of 27 June 1985 on the assessment of the effects of certain public and private projects on the environment, Council Directive 97/11/EC of 3 March 1997 amending Directive 85/337/EEC on the assessment of the effects of certain public and private projects on the environment.**

Projects are screened into four categories based on these directives:

- Cat. A – those for which an EIA is mandatory (Annex 1 of the Directive);
- Cat. B – those for which the competent authority determines the need for an EIA according to specified criteria (Annex II of the Directive, with ref. to Annex III);
- Cat. C – for which a limited environmental assessment is required according to any likely adverse environmental impacts of the project (projects outside the scope of the Directive);
- Cat. D – no environmental assessment required.

An EIA process requires appropriate public consultation and information disclosure.

Verification that this has been/will be undertaken forms an integral part of the Bank's due diligence process. The EIA should be completed and its main findings and recommendations must satisfy the requirements of the Bank prior to disbursement.

All projects financed by the Bank are also screened according to their potential impacts on sites of nature conservation. Where the impacts are expected to be significant, a special biodiversity assessment is carried out, according to the principles and practices of the [EU Habitats Directive](#) (ref. Art. 6 of the Directive). Bank projects are assessed for their expected impacts in terms of greenhouse gas emissions; The scope for improvements in energy efficiency and the need for measures to adapt to climate change are also reviewed.

All projects financed by the Bank should comply with the requirements of relevant multilateral environmental agreements (MEA) to which the host country – and/or the EU in the case of a EU Member State – is a party, including the [Montreal Protocol](#) (on ozone depleting substances), the [UN Convention on Climate Change](#) and the [Kyoto Protocol](#) (on greenhouse gas emissions) and the [Aarhus Convention](#) (on environmental information).

3.5 Screening finding of the project

In line with the legislation of Georgia, business associated with the construction or rehabilitation of an international or local road needs an Environmental Permit and EIA report.

EIB Rules:

The Project envisages construction of a new road section and relevant infrastructure. Despite the fact that the route will not cross any sensitive areas, according to Annex 1 of the Council Directive [85/337/EEC](#) of 27 June 1985 on the assessment of the effects of certain public and private projects on the environment: **Construction of motorways, express roads (1) and lines for long-distance railway traffic and of airports (2) with a basic runway length of 2 100 m or more is subject for EIA.**

A full-scale EIA and public consultation is needed in line with the Georgian legislation and requirements of the EU Directives.

4. DESCRIPTION OF THE NATURAL ENVIRONMENT IN THE PROJECT AREA

4.1 Climate, Air Quality and Radiation

4.1.1 Climate

The climate of the project area from New Kutaisi Bypass to Samtredia is subtropical humid marine with warm and snowless winter and hot summer. The climate data of the project road segment has been obtained from the Georgian Climatological Norm - PN 01.05-08, according to the data from Samtredia and Kutaisi meteorological stations. Based on the main properties given in Table 4.1 to 4.6 of the above mentioned norm, the project road location area is attributed to IIIb sub-district. Climate properties are given in the Tables below.

Table 4.1 Main climate properties of the climate subdistrict

Climate district	Climate subdistrict	Average temperature in January, °C	Average temperature in July, °C	Relative humidity in July, %
III	IIIb	From +2 to +6	From +22 to +28	50 and more at 13hrs

Table 4.2 Air temperature and humidity

#	Climat Characteristics	Meteorological Station	By month												Annual
			I	II	III	IV	V	VI	VII	VIII	IX	X	XI	XII	
1	Average Monthly and Yearly Air Temperature, °C	Kutaisi	5.2	5.8	8.4	12.9	17.9	21.0	23.2	23.6	20.5	16.4	11.5	7.5	14.5
		Samtredia	4.7	5.6	8.8	13.0	18.0	21.0	23.2	23.5	20.4	16.2	11.2	7.0	14.4
2	Absolute Minimum Air Temperature, °C	Kutaisi	-	-	-	-	-	-	-	-	-	-	-	-	-17
		Samtredia	-	-	-	-	-	-	-	-	-	-	-	-	-17
3	Absolute Maximum Air Temperature, °C	Kutaisi	-	-	-	-	-	-	-	-	-	-	-	-	42
		Samtredia	-	-	-	-	-	-	-	-	-	-	-	-	41
4	Mean Maximum of the hottest month, °C	Kutaisi	-	-	-	-	-	-	-	-	28.9	-	-	-	-
		Samtredia	-	-	-	-	-	-	-	-	28.8	-	-	-	-
5	Range of ambient temperature, °C	Kutaisi	6.5	7.1	8.5	10.5	10.9	10.5	9.2	9.4	9.7	9.4	7.7	6.8	-
		Samtredia	9.4	10.1	10.3	9.6	10.3	11.7	12.4	13.0	12.7	11.6	9.9	9.2	-
6	Relative air humidity, %	Kutaisi	68	68	68	65	69	72	76	75	74	71	64	63	70
		Samtredia	76	75	73	72	73	75	78	80	81	79	72	72	76

Table 4.3 Amount of precipitation and snow cover

Meteorological station	Amount of precipitation in a year, mm	Amount of precipitation in 24 hours, mm	Weight of snow cover, KPa	Number of days with snow cover
Kutaisi	1386	166	0.50	26
Samtredia	1461	145	0.50	16

Table 4.4 Standard values of wind pressure

Meteorological station	W_0	W_0
	Once in 5 years, KPa	Once in 15 years, KPa
Kutaisi	0.73	0.85
Samtredia	0.38	0.48

Table 4.5 Greatest wind velocity with probability once in 1, 5, 10, 15, 20 years, m/s

Meteorological station	in 1 year	in 5 years	in 10 years	in 15 years	in 20 years
Kutaisi	31	35	37	38	39
Samtredia	23	25	26	27	28

Table 4.6 Frequency of wind directions

Wind property			Direction								Calm
			N	NE	E	SE	S	SW	W	NW	
Frequency of wind directions (%)	January	Kutaisi	1	4	75	1	0	2	16	1	-
		Samtredia	0	1	67	7	1	6	17	1	-
	July	Kutaisi	2	1	24	1	1	5	62	4	-
		Samtredia	1	1	14	3	2	19	56	4	-
Wind direction and calm frequency (%) in a year		Kutaisi	1	3	53	2	1	3	35	2	27
		Samtredia	0	1	45	6	1	11	34	2	35

In Kutaisi and Samtredia, seasonal freezing depth for any soil is 0 cm, which means that soil does not freeze.

Other meteorological parameters: sunshine – 1815 hours annually; cumulative radiation – 110-125 kcal/cm² annually; sum of active temperatures – 3660-4525; hydrothermal index – 1.59-3.67; dryness index – 0.3-0.65, which favors high productivity of vegetation; average annual humidity – 75%; albedo – 25%; evaporation – 1100 mm annually.

4.1.2 Air Quality

Baseline pollution according to available data

According to the data of 2009 (source: Monitoring and Prognosis centre of the MoE; September 2009) ambient air pollution in Kutaisi is significant:

- Dust – average monthly concentration is reported to be 0.6mg/m^3 , which exceeds MAC (for average daily concentrations) 4 times
- Sifur Dioxide (SO_2) – average monthly concentration is 0.15mg/m^3 , which exceeds MAC 3 times
- Nitrogen Dioxide (NO_2) – average monthly concentration is 0.11mg/m^3 , which exceeds MAC 2.8 times
- Nitrogen Oxide (NO) - – average monthly concentration is 0.078mg/m^3 , which exceeds MAC 1.3 times

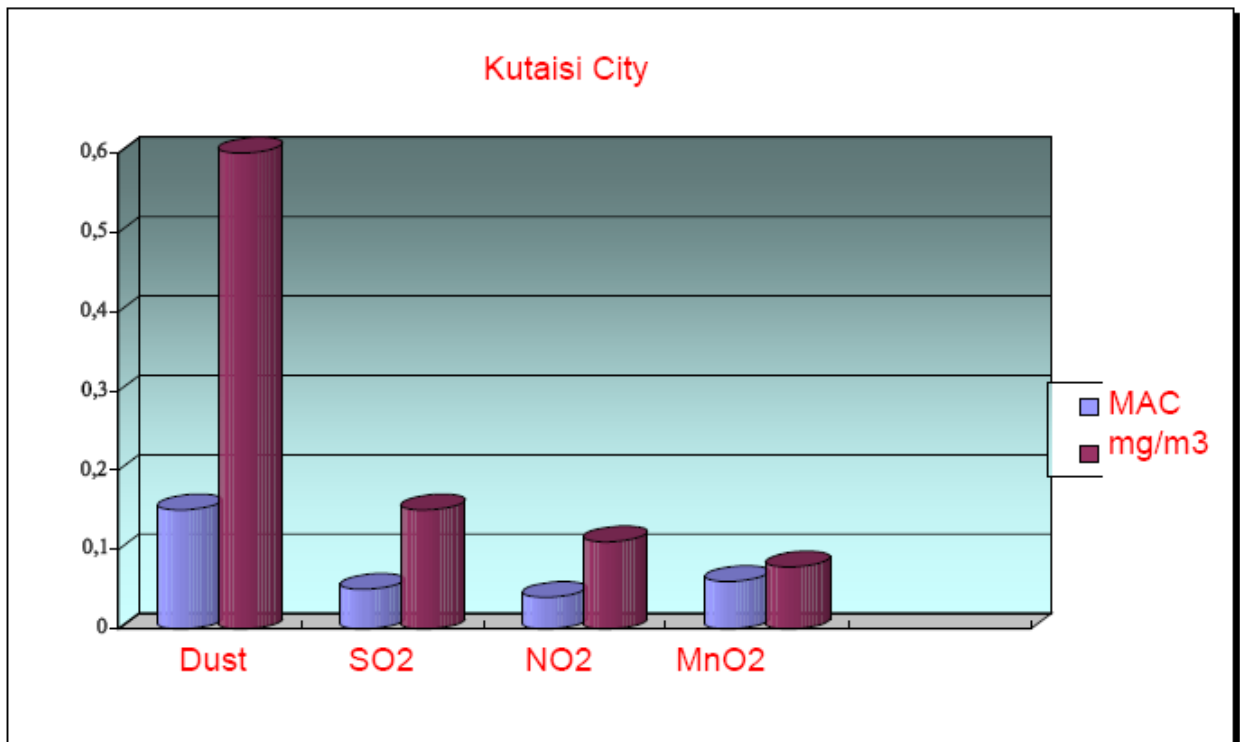


Figure 4.1 Average Concentrations for September 2009

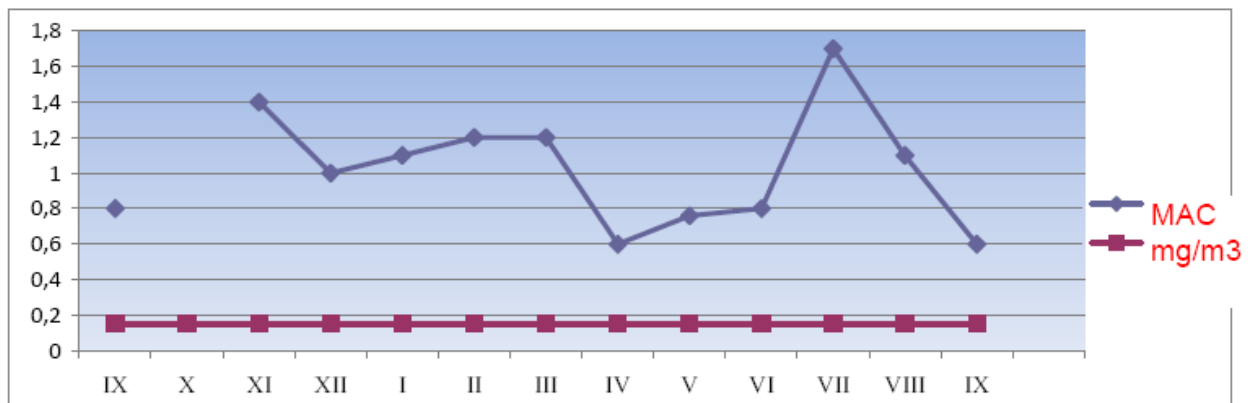


Figure 4.2 Dust Concentrations (Average Monthly for 2008 – 2009)

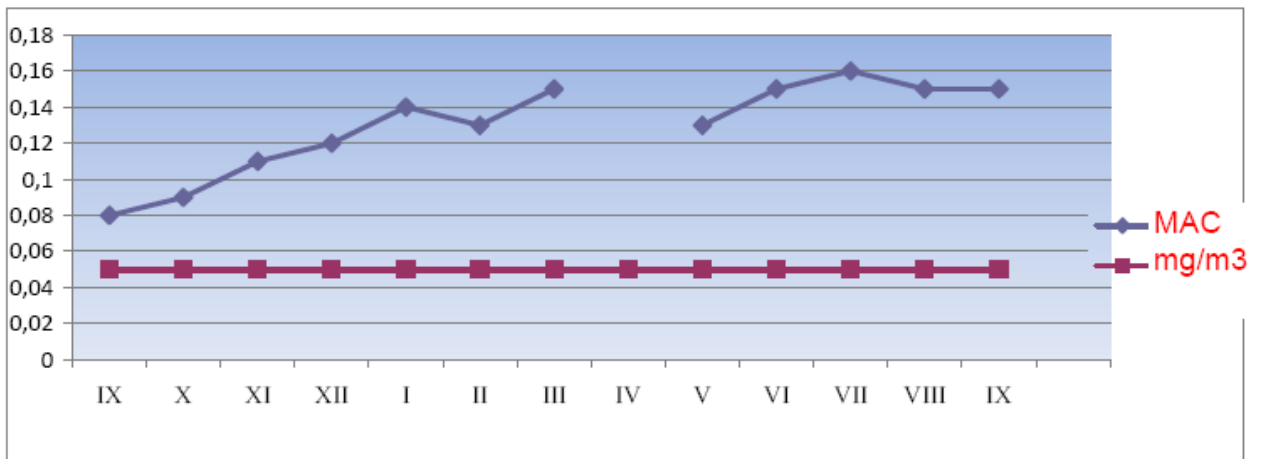


Figure 4.3 SO2 Concentrations (average monthly for 2008 – 2009)

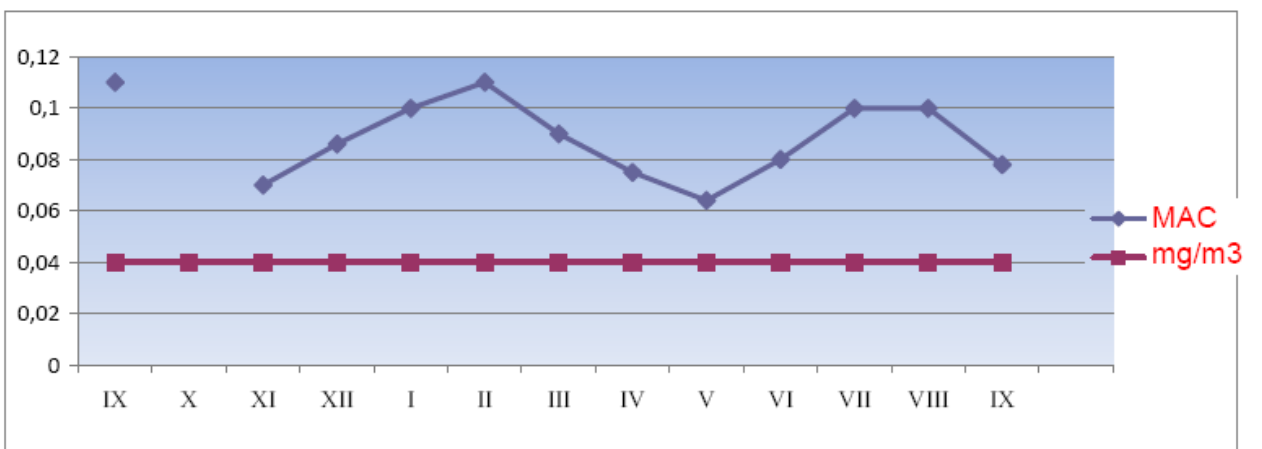


Figure 4.4 NO2 Concentrations (average monthly for 2008 – 2009)

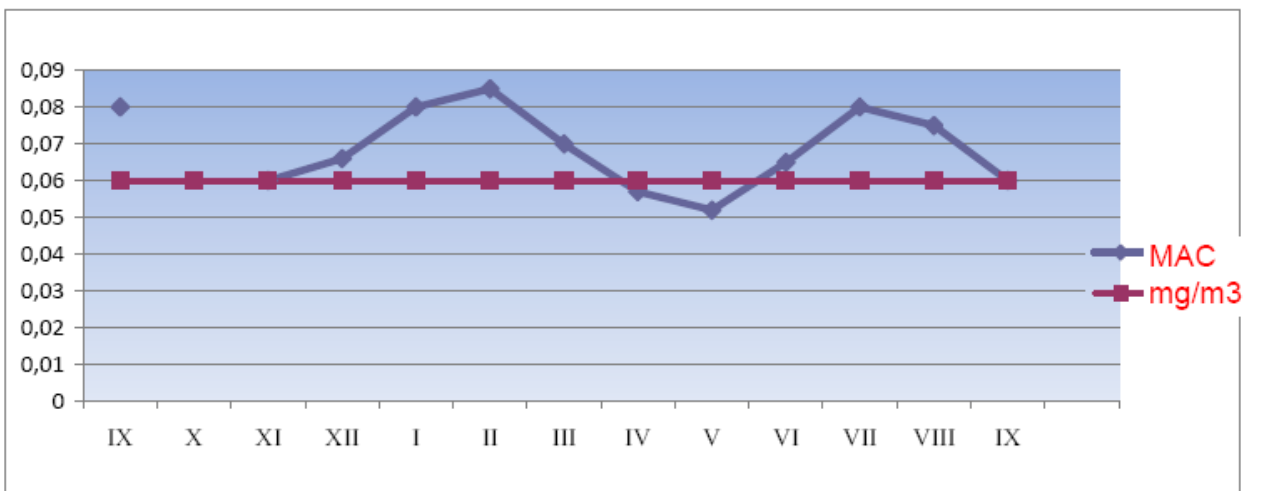


Figure 4.5 NO Concentrations (average monthly for 2008 – 2009)

Below we provide recent data published by the Environmental Agency in 2013 regarding the ambient air pollution

Table 4.7 data published by the Environmental Agency in 2013 regarding the ambient air pollution (July 2013).

Observation site	Dust		NO ₂		SO ₂		CO		NO	
	maximum instantaneous concentration mg/m ³	Average Monthly Concentration mg/m ³	maximum instantaneous concentration mg/m ³	Average Monthly Concentration mg/m ³	maximum instantaneous concentration mg/m ³	Average Monthly Concentration mg/m ³	maximum instantaneous concentration mg/m ³	Average Monthly Concentration mg/m ³	maximum instantaneous concentration mg/m ³	Average Monthly Concentration mg/m ³
Cavchavadze str.	1,0	0, 6	0,15	0,11	0,24	0,18	5,0	3,2	0,14	0,099

As for the properties of atmospheric air immediately along the design road, by the order of the Project, the Department for the monitoring of environmental pollution has done measurements of 5 control sites. The results of the analysis are referred to in the table below.

Data about the concentrations of polluting substances in the atmospheric air

Date of measurement	№	Place of measurement	Site coordinates	Concentration, mg/m ³			
				Dust	CO	NO ₂	SO ₂
28-30.11 2012	№ 1	Samtredia	N 42°07'35,1" E _o 42°18'00,4"	0.002	0.90	0.006	<0.1
	№ 2	Samtredia	N 42°07'37,3" E _o 42°17'49,6"	0.002	0.87	0.005	<0.1
	№ 3	Samtredia Vazisubani	N 42°06'50,1" E _o 42°14'18,8"	0.003	0.97	0.007	<0.1
	№ 4	Samtredia Gurkneti	N 42°05'40,6" E _o 42°04'33,6"	0.004	1.27	0.120	<0.1
	№5	Samtredia	N 42°05'47,3" E _o 42°03'37,0"	0.005	1.08	0.005	<0.1
	MAC			0.5	5	0.2	0.5

4.1.3 Background level of radiation

Background radiation level has been measured along the whole proposed alignment for the preferable route. The measurements have been carried out on December 23 of 2012.



Photo 4.1 Device – “CPИ 6801”

The measurements have been carried out using the standard certified Russian device – “CPИ 6801”. The measurement was conducted continuously while driving the car along the proposed alignment and in 102 stopover sites out of car. The radiation background level varied from 5 to 12 micro-roentgen/hours for different sites; For 98% of sites the radiation background level was between 8 – 10 micro-roentgen/hours

4.1.4. Surface water objects and soil

According to the data of the Center of monitoring and prediction of the Ministry of Environmental Protection and Natural Resources of 2009, the pollution of the river Rioni with ammonium ions in the environs of the city of Kutaisi is described as follows: the concentration of pollution along Kutaisi section is twice as much as MAC (maximum admissible concentration) upstream and 2.3 times more the MPC downstream the river Rioni.

Surface water samples were taken by the project team from three rivers and two channels crossed by the selected road alignment. These rivers are: Rioni-Samtredia (N 42⁰07'35,1" EO 42⁰18'00,4"), Tskhenistskali-Samtredia (N4 2⁰07'37,3" EO 42⁰17'49,6"), Rioni-Vazisubani (N 42⁰06'50,1" EO 42⁰14'18,8"), channel-Gurkaneti (N 42⁰05'40,6" EO 42⁰04'33,6"), channel (N 42⁰05'47,3" EO 42⁰03'37,0"). The measurement data are given in Appendix 3. The values of concentration of polluting substances are within the norm, what is clear, as the design section is distanced from the industrial zone and existing road mains.

Soil samples were taken from 5 sites in the area adjacent to the existing road mains and along the selected future alignment where there is no road at present. The integral parameters of pollution, lead (Pb), zinc (Zn), copper (Cu) and nickel (Ni) were analyzed. The results show that the concentration of heavy metals, including lead is within the limits of MAC (maximum admissible concentration).

The detailed data about the background pollution are given in Appendix 3.

4.2. Geology, Geomorphology and Hydrogeology

4.2.1. Geomorphology

The first stage of construction of the design object is planned to realize from the city of Samtredia to the city of Lanchkhuti. The design object is a 31-km-long road of a strategic designation connecting these two municipal centers. The city of Samtredia is distanced by 268 km from Tbilisi (with the existing road) and the city of Lanchkhuti is located in 291 km from Tbilisi.



Fig. 4.6. Aerial photograph of Samtredia-Lanchkhuti section. The view of photographed from the height of 24,19 km

In a geographic respect, the given section is located on the southern edge of the central part of Kolkheti Valley. From south, it is bordered by Sairao ridge of South Mtianeti of Georgia (the Lesser Caucasioni). The low, but sharply contoured relief of “Sairao” low-mountain ridge (with “Talakha” (absolute height of 666.5 m) and “Sairao” (with the absolute height of 479.4 m) as its nearest peaks) on the background of even lower absolute heights (15-20 m) of Kolkheti Valley even better accents the two different geographical units. Their morphological contrast is well seen on a topographic map (Photo 4.7). The slightly inclined prominent alluvial and alluvial-marine lowland of Kolkheti is the accumulative surfaces of the first and second floodplain and over-floodplain terraces of the rivers Rioni, Tskhenistskali, Khobi, Enguri and others. Its slightly inclined surfaces vary between 20 and 70 m and in the south, immediately lean against Guria foothill, the foot of Sairao ridge. Its slightly inclined surfaces are covered

with the large rivers mentioned above and small rivers running down Sairao ridge and numerous drainage channels.

The floodplain terrace of the alluvial lowland of the river Rioni is elevated off the bed by at least 3 m and it gets covered with water during the floods on a periodic basis. This has led to the formation of clay-sandy bunds built with river silt near the bed, in parallel to the river. The alluvial lowland surface of the river Rioni is slightly inclined to the riverbed and towards the Sea at the same time.



Fig. 4.7. Location of the geomorphologic elements and hydrographic network of the design road, Samtredia-Lanchkhuti section of the modernization road and its adjacent area. The red line marks the design road (topo-base scale: 1:70 000)

The second terrace surface of the river Rioni, which gets almost insignificantly elevated to south, at the low-mountainous Guria ridge foot, gradually merges with the surface covered with the Late Quaternary and Modern delluvial-prolluvial sediments with its inclination changing within the limits of 0.01° and 0.007° only. Its absolute heights are small and vary from 10 to 50 m.

The design road is crossed by two long rivers of west Georgia, the Tskhenistskali and Rioni and lower sections of the small rivers and gullies, which head on the northern slope of Guria ridge. These small rivers, were made rectilinear past the railway line what was necessary for trouble-free functioning of the drainage systems in the region. Many small rivers and gullies have their natural beds changed above the railway line. Their

artificial bed runs along the railway line and after merging with the neighboring gully, it is rerouted to run under the railway bridges and through branch pipes and then, through the rectilinear bed. The river Rioni as the main artery of the hydrographic network. The length of the river is 327 km and it heads on the southern slope of Caucasioni Ridge, at 2620 meters above sea level. It crosses the whole of Kolkheti Valley and flows into the Black Sea at the city of Poti. The area of its catch basin is 13 400 km². The catch basin of the river covers almost half of West Georgia, with Kolkheti Valley occupying only 19% of it. The river Rioni is fed with glaciers, snow, rain and ground waters. Its water regime is characterized by spring floods and freshets. A relatively stable low-flow period is fixed in autumn and winter months. The river is flown by its most important tributaries as it flows across Kolkheti valley, such as Jojora (with the length of 50 km), Kvirila (140 km), Khanistskali (57 km), Tskhenistskali (176 km), Noghela (59 km), Tekhuri (101 km), Tsivi (60 km). The length of eight tributaries is from 25 to 50 km, that of 14 tributaries is from 10 to 25 km and the length of each of other 355 tributaries does not exceed 10 km making the total length of 720 km.

The river Rioni is widely used for power generation and irrigation purposes. Gumati water reservoir with the power engineering designation is constructed on the river Rioni and it must guarantee the necessary output of Gumathesi-I and Gumathesi-II. There is a head structure of Rionhesi (Rioni Hydropower station) located here, which has been put into exploitation since 1934.

South of city Kutaisi, where the rivers Rioni, Kvirila and Khanistskali join, there is Vartsikhe water reservoir of a power generation designation created, supplying water to the cascade of Vartsikhe hydropower stations.

The second largest river to be considered during the construction of the design road and being an important hydrographic unit for the given region is the river Tskhenistskali. It also heads on the southern slopes of the Caucasioni ridge, in its central part, south of Sharivtseki pass, at 2.700 m above sea level, and flows into the river Rioni from its right side at village Gautskinari. The length of the river Tskhenistskali is 176 km. The area of its catch basin is 2120 km². The river Tskhenistskali is flown by 897 tributaries of different ranges, with the rivers Zeskho (with the length of 19 km), Gobishuri (12 km), Laskanura (20 km), Kheledula (34 km), Lektreshi (24 km) and Janaula (21 km) being most important of them. Out of other tributaries, the length of 13 rivers exceeds 10 km. The most of the river basin is located on the southern slopes of the Caucasioni Ridge, while the smaller lower part of the basin (30-35 km) is located on Kolkheti Valley. The basin has sharply distinguished high-mountainous, mountainous and lowland areas. The lowland zone interesting to us located in the eastern part of Kolkheti Valley, is characterized by lowland relief with the maximum heights of 15-18 m.

The design section and its adjacent areas in respect of soil spreading, according to the soil zoning of Georgia by Sabashvili M. (1964) is located in the region of podzolic and alluvial soils of the elevated area of the lowland of the zone of boggy and podzolic soils of Kolkheti Valley of intermontane lowland of west Georgian soil zone (Photo 4.8).

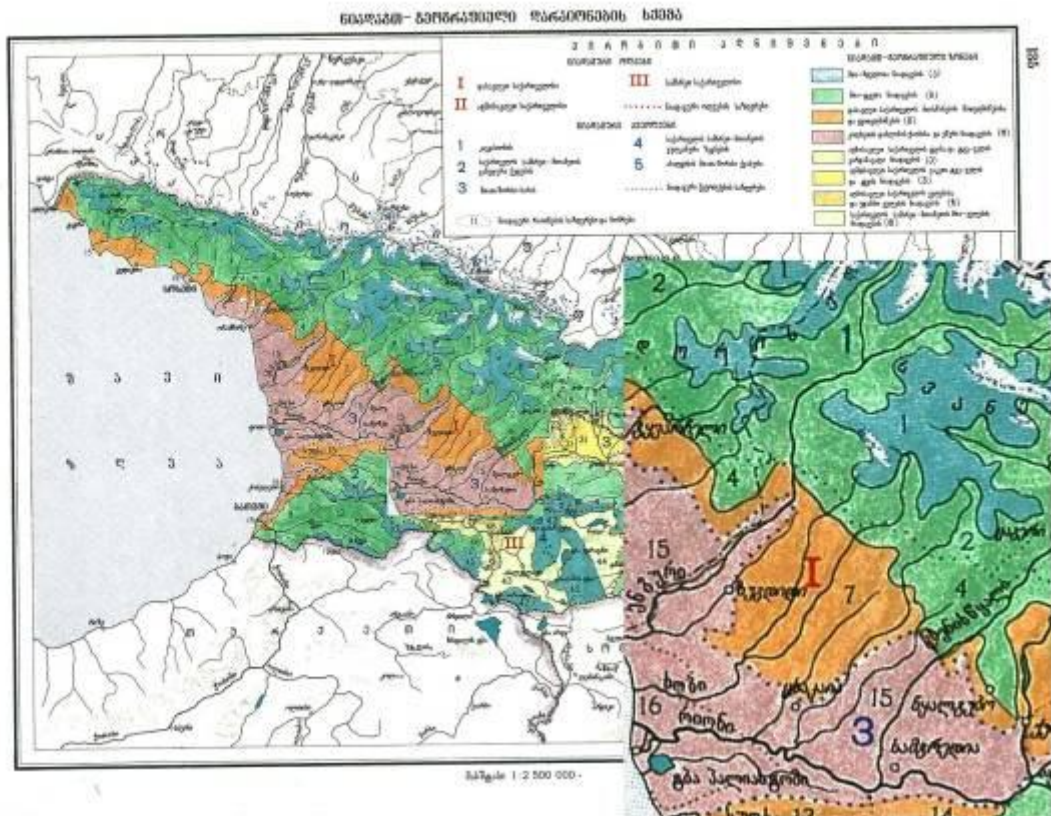


Fig.4.8. Soil Map

Mostly alluvial soils are spread here. These are the soils originated on the river deposits (alluvion) in terms of regular flooding. On the left bank of the river Rioni, there are so called saturated alluvial soils, and on the right bank of the river, in addition to them, there are alluvial carbonate soils and rarely acid alluvial soils. Floodplain vegetation is typical to the alluvial soils. There are subtropical podzolic soils with humus horizon of a minor thickness in the west-south of the region, in the areas adjacent to Lanchkhuti. In parallel to the design road, south of it, at the starting points of Samsari ridge, there are zheltozem soils spread. The nature of the soil spreading in the design area and areas adjacent to it is well seen on the soil map drafted under the guidance of Urushadze T., a corresponding member of the Academy of Sciences of Georgia (Photo 4.9).

In respect of modern geodynamics (landslides, mudflows), the design section and its adjacent areas are located in the I category zone with 0 probability.

საქართველოს ნიადაგების რუკა
SOIL MAP OF GEORGIA

მასშტაბი 1 : 500 000
SCALE 1 : 500 000

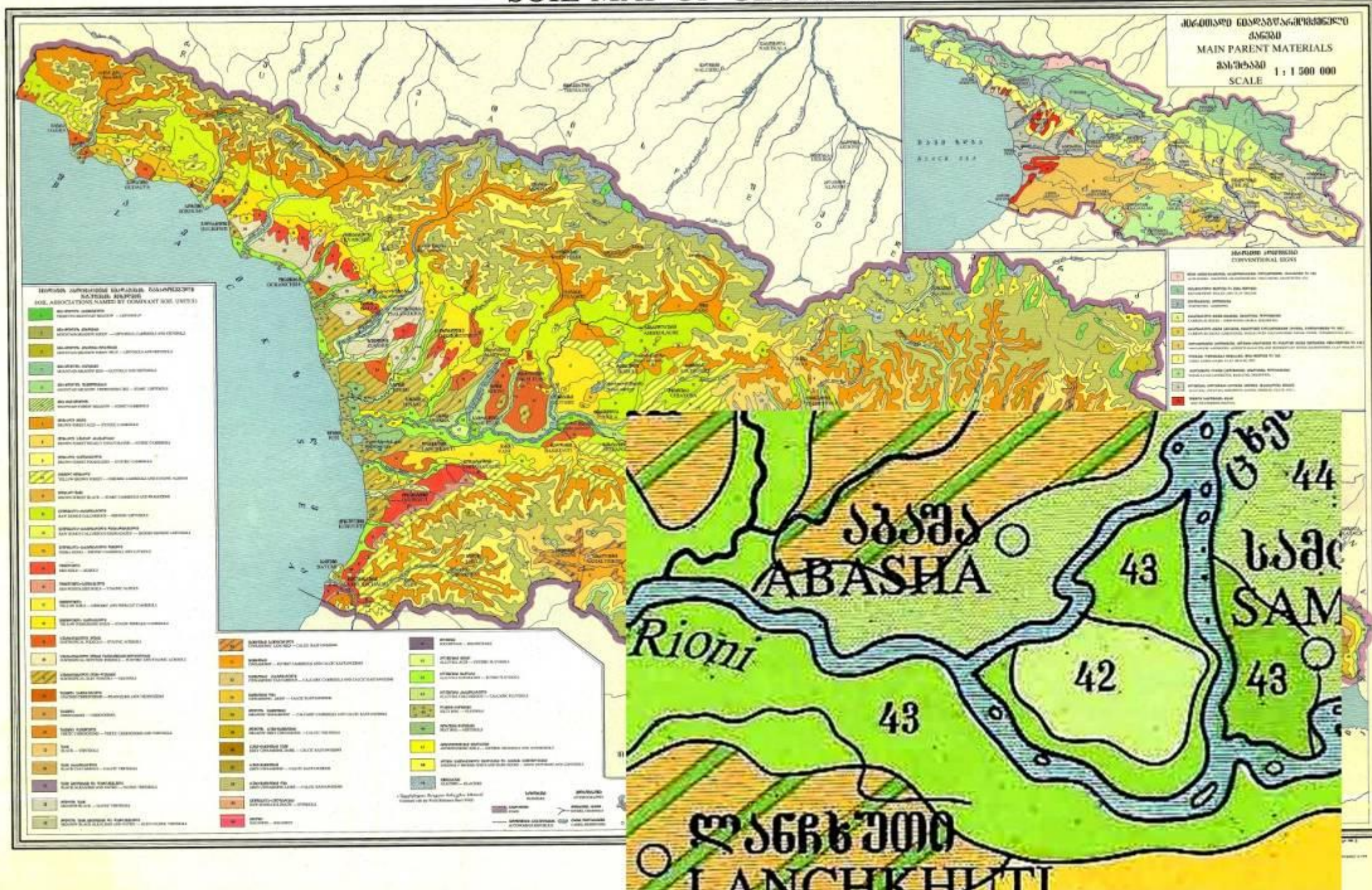


Fig. 4.9. Soil Map

4.2.2. Geology and Tectonics

The study area, according to the tectonic division plan by Gamkrelidze P. (1961), (Photo 3) is located in Kolkheti subzone of west subsidence of the Georgian block zone. It is mostly structured with Mesozoic and Cainozoic rocks, which are covered with terrigene deposits of the Quaternary Age and therefore, no older deposits are seen on the surface.



Fig. 4.10. Tectonic map of Georgia. Scale: 1:600 000 (Gamkrelidze P. 1961)

Kolkheti Valley was drilled at many places in different times in the attempt to find oil, helping identify the essence and age of its constituent rocks (Photo 4). This is on average 2.500-m-thick, Jurassic-Cretaceous (J+K), mostly laguna deposits with gypsum and anhydride and 1700-1800-m-thick Tertiary (Eocene (e) and Miocene (m)), mostly Terrigene and volcanic rocks, covered with quite thick Quaternary or Modern Terrigene and clay deposits with 500 m thickness at some places.

The river deposits (alluvion) of the gullies merging with the Rioni developed on the both banks of the river Rioni and sites of old rivers are also important, as they are seen in the map (fig. 6. Geological Map).

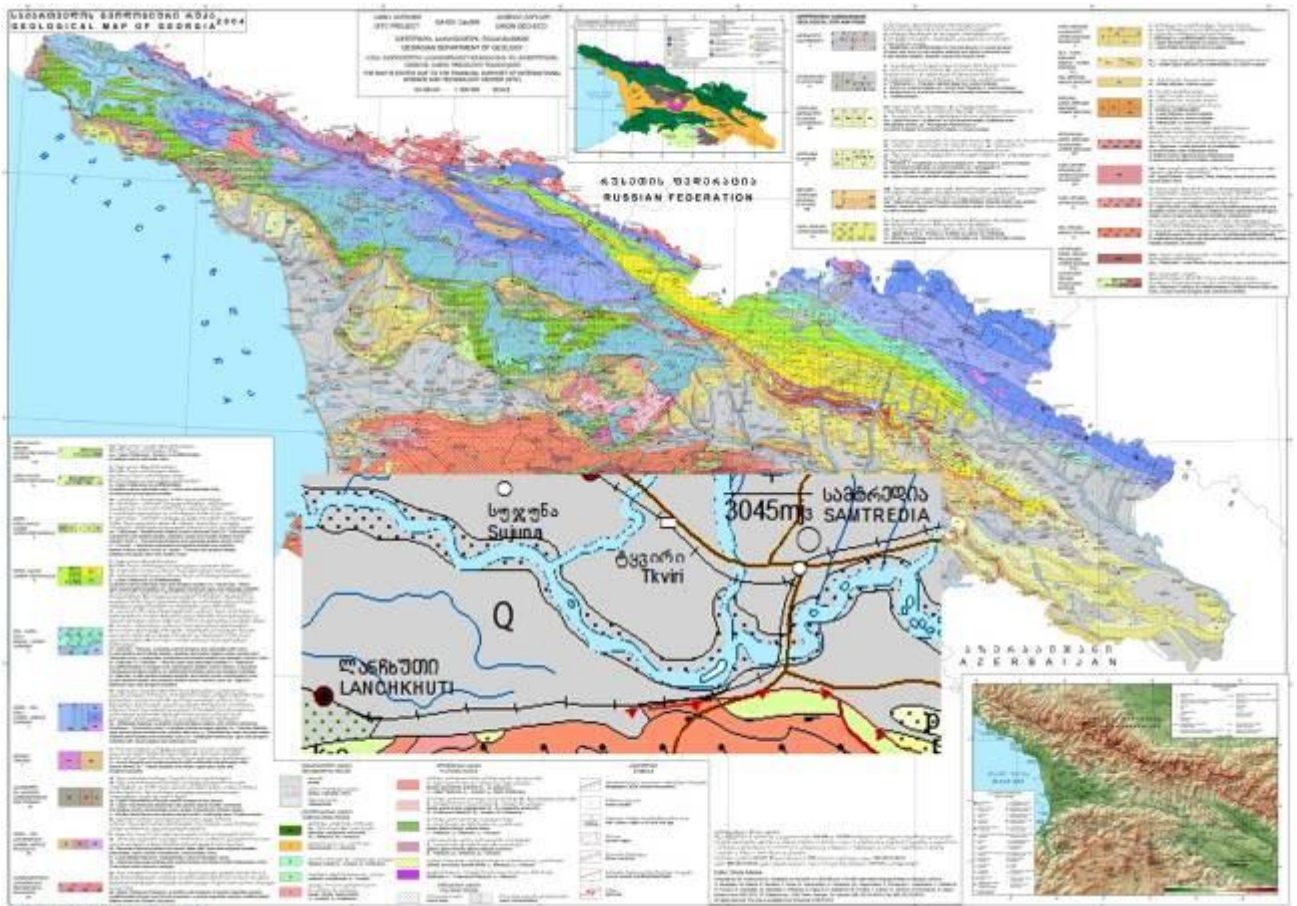


Fig. 4.11. Feological Map

4.2.3 Seismic Risks

According to the modern plan of seismic hazards of Georgia (photo 5), with a 2% probability of 50-year-long expectation, the design section and its adjacent areas are located in the zone with 7-point macroseismic intensity.

In respect of seismic stability, the maximum acceleration of ground oscillations caused by earthquakes is even more important (Fig. 7). This is marked with the abbreviation PGA (Peak Ground Acceleration) and measured in the units of free fall acceleration of a solid body (marked by *g*).

MAP OF SEISMIC HAZARD ASSESSMENT OF GEORGIA

Macroseismic Intensities, having 2% probability of being exceeded in 50 years (MSK scale)

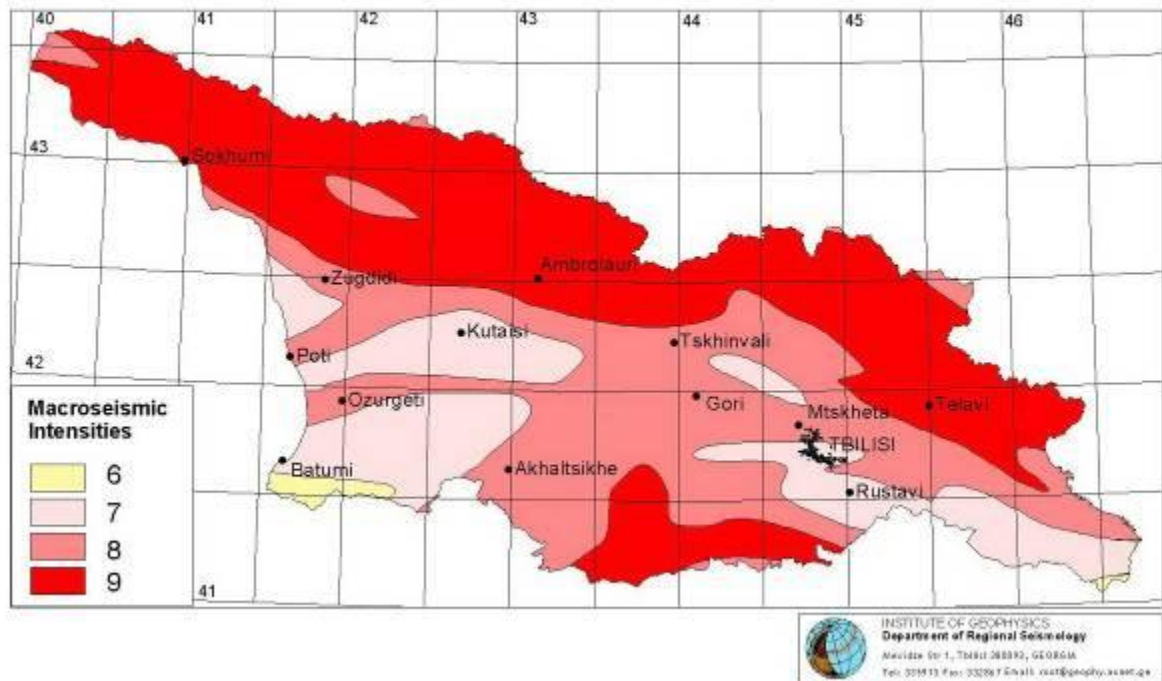


Fig. 4.12. Seismic Hazard Map of Georgia: Macroseismic Intensities;

Map of seismic harard of Georgia

50 years of expectation time, 2% excess probability, Peak Horizontal Acceleration

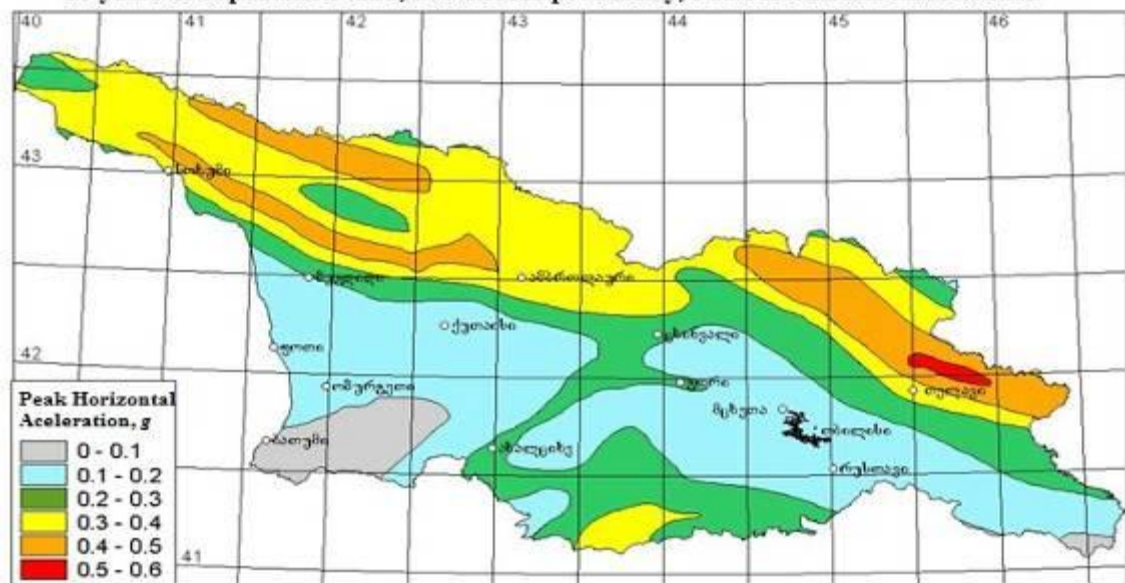


Fig. 4.13. Seismic Hazard Map of Georgia; Peak Horizontal Axelrations;

4.2.4 Hydrogeology

In a hydrogeologic respect, the given area is located in Artesian zone of the Georgian block (Fig 9) and is the area in the extreme southern part of the hydrogeological region of porous, fissure and fissure-karst waters of Tskaltubo Artesian basin and spreads over the south-western periphery of the hydrogeological region of porous, fissure and fissure-

karst waters of Kolkheti Artesian basin (Buachidze I. 1970). Here, on Kolkheti Valley there are also waters associated with bedrocks, i.e. deep-circulation waters associated with deeply located rocks (from 500 to 4500 m), which do not outcrop on the surface and are fixed in wells only. These are also Mesozoic (J_3+K_2) and Tertiary ($Pg+Ng$) deposits, as well as delluvial and alluvial, Quaternary (Q) deposits, or the ones associated with Modern deposits, i.e. non-deep circulation ground waters, i.e. the ones located near the surface.

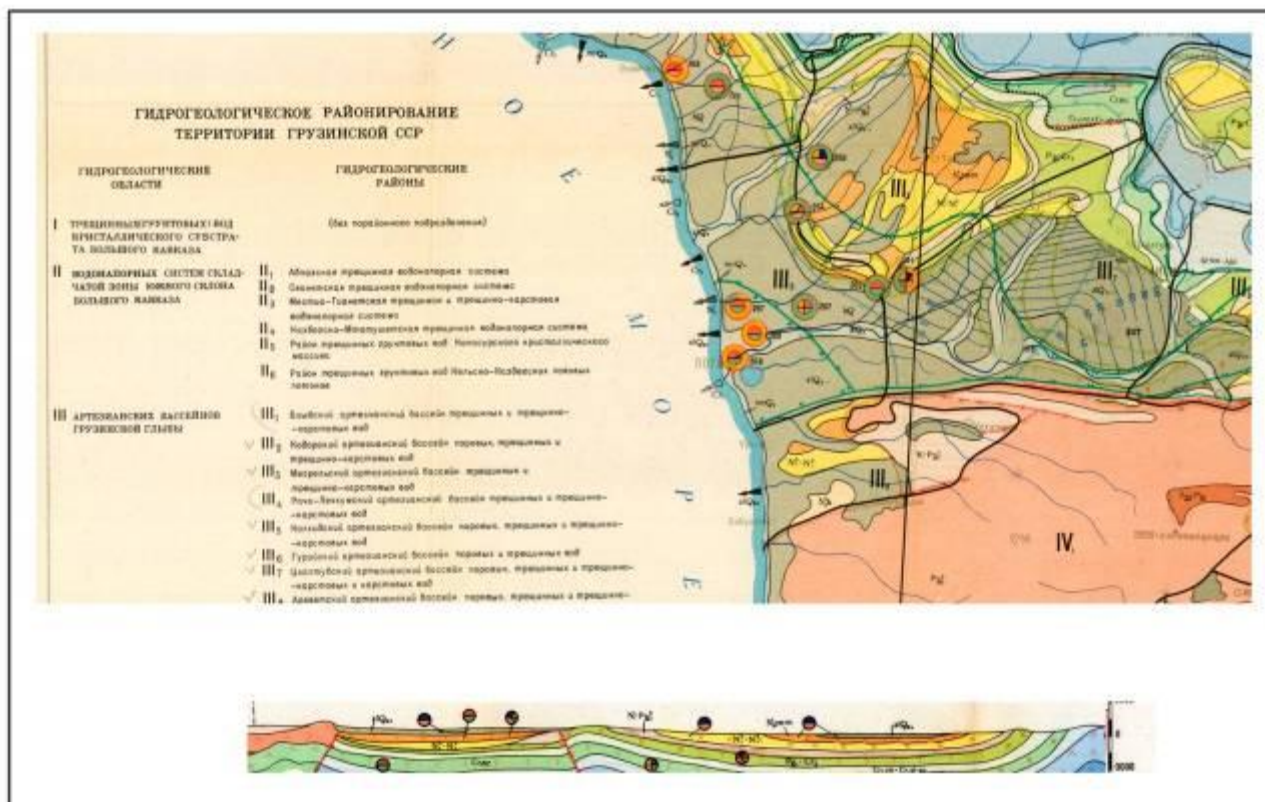


Fig. 4.14. Fragment of the map “Hydrogeological map of Georgian SSR” (Buachidze I., Chumburidze B., 1970), Scale: 1: 600 000

The water-bearing horizon of underground waters of Modern alluvial deposits, which spreads along the gorges of the rivers Rioni and Supsa, where their width in the cross section of the rivers varies between 1 and 2.5 km, is important for these areas. The lithological-grain content of these deposits mostly depends on the geology of the river gorges and erosive and accumulative potential of the rivers, and their filtration properties depend on the grain size and density of the deposits. Accordingly, the rate of water filtration in these deposits varies from 1-3 m to 15-20 m a day. The specific output of the wells cut in these deposits sometimes exceeds 5 l/sec, and where the deposits are mostly presented with clay-sandy filler, the specific output falls to 0.5-1.0 l/sec.

The chemical content of the waters is mostly hydrocarbonate-calcium or calcium-magnesium, with their general hardness varying from 5 to 15 g/eqv. The temperature of the waters is 14-20°C. The regime of the ground waters in these deposits is variable and varies together with the river levels. The drinking properties of the waters are satisfactory.

4.2.5 Geotechnical Characteristics of Samtredia-Lanchkhuti section of the design road

The study area, as already mentioned in the previous chapter, is mostly structured with Mesozoic and Cainozoic rocks, which are covered with terrigenous deposits of the Quaternary Age and therefore, no older deposits can be seen on the surface. Following the project terms, the object interesting for our study is river (or alluvial) and slope (the same as deluvial and colluvial) deposits, which structure a 20-30-m-thick upper portion of the section and which is fully included in the Upper Pleistocene and Holocene range. Quite a wide bed of the river Rioni and I flood and floodplain terraces are also of the Quaternary and Holocene Ages. These deposits are represented by sandy-loam and loam facies of typical lowland rivers, meanders and sites of old rivers. As mentioned above, the thicknesses of the formations of these stratigraphic level exceeds 20 m and they are located on the older facies of the Upper Pleistocene and Quaternary Ages.

West of Samtredia, along Sajavakho meridian, in the natural remains of the river, sandy and gravely fraction dominates. West of this location (Vazisubani-Japana-Kviani-Cholabargi-Zemo Shukhuti-Lanchkhuti direction), it is substituted by sandy-silty material. The edge of the left terrace lowland of the river Rioni, which immediately leans against the bottom of the northern slope foothill of Guria ridge, is covered by slope and proluvial trains (i.e. material drifted by temporal flows and accumulated as cones). Such deposits are spread immediately at the piedmonts. As for other sites, mostly clay facies dominate on them. The thickness of these deposits varies greatly and only rarely does it exceed 20 m.

South-west of Samtredia, the territory of the section from CH 0 to CH 54 of the design road, in a geomorphological respect is presented by the I right accumulative terrace of the river Rioni described above. The terrace is structured with the Quaternary clay and gravely deposits of an alluvial genesis, with concomitant coarse material of slope and proluvial sediments. On its plain surface, which is slightly inclined south-west there are cut-in dry gullies of a minor height (max. 3 m) and beds cut by the action of temporal water currents developed. There are also artificial irrigation channels here.

The design road from CH 54 to CH 55 crosses the river Tskhenistskali. This is a highway stream crossing. In a geomorphological respect, this section too, is the I accumulative terrace of the river Rioni. The depth of the river Tskhenistskali at this point reaches 6 m. There are alluvial clay and gravely deposits seen in the zone of the highway stream crossing.

The design road from CH 55 to CH 91 also runs over the I left accumulative terrace of the river Rioni. The surface of the terrace is plain and is slightly inclined south-west. The relief here is also characterized by the beds of minor depth (1 to 3 m) cut by the action of temporal water currents. This part of the terrace is also structured with the Quaternary clay and gravely deposits of an alluvial genesis.




Fig.15. Classification of the grounds identified along Samtredia-Lanchkhuti section of the design road (GEOENGINEERING, 2012)

It is known that the rivers of Kolkheta Valley are characterized by clearly seen intense meandering when the curve of the meanders is nearly circular and at the places where the major bends join, the rivers get rectilinear. A site of an old river is remained from the old meander in Georgian called “Narionali” (the site of old river) by the people right from the outset. This term has been successfully introduced to Georgian geography and geology. The design road from CH 91 to CH 100 crosses two sites of old rivers – the Big Narionali and Lesser Narionali. Their depth is 3 to 4 m on average. The depth of the present, functioning bed is 6 m on average. The mentioned beds are structured with the rocks typical to alluvial deposits .

Even more westwards, including the end section of the design road, from CH 116 to CH 119, the design road is the I plain accumulative terrace of the river Rioni, whose surface is crossed by numerous melioration and drainage channels with their depth of mostly 3 to 4 m. The terrace surface shows negative reliefs of different levels at many places. There are also pools with typical vegetation. From 100 to 300, from CH 116 to CH 119 and CH134 to CH138 of the design section, highway stream crossings are to be made.

4.3. Hydrology

The road Samtredia-Grigoleti and the study section of project alignment (km 1-km12) locate in the south edge of Kolheti Lowland. It starts within 2 km from the south of c. Samtredia center, directs to the south, and crosses the river Rioni by the reinforced concrete bridge (length 236m). From Dapnari road directs to the west, in parallel with the Samtredia-Batumi railway, joins with Senaki-Poti-Sarpi road on the territory of Grigoleti.

Kolkheti Lowland is located within Caucasus intermountain system, its altitude varies within 0-12 meter, and it is crossed by the river Rioni and multiple effluents.

Brief hydrographic description of the rivers and gullies crossing Samtredia-Grigoleti upgrading road

As 1:25000 topographic map shows, Samtredia-Lanchkhuti section of Samtredia-Grigoleti modernization road (Km 0 – 30; Lots 1 and 2) crosses 67 surface water objects, including 29 rivers and gullies, 29 local drainage channels of local designation, 3 minor nameless brooks, 3 marshy lakes (site of former river), 2 artificial pools and one wetland. The modernization road is crossed by two long rivers of west Georgia, the Tskhenistskali and Rioni. The ending sections of the small rivers and gullies mentioned above, which head on the northern slope of Guria ridge, were made rectilinear past the railway line what was necessary for trouble-free functioning of the drainage systems in the region. Many small rivers and gullies have their natural beds changed above the railway line. Their artificial bed runs along the railway line and after merging with the neighboring gully, it runs through the bridges and branch pipes under the railway and through the rectilinear bed.

The design section of the road (Lot 1; Km 0.0 – Km 11.5) crosses 5 rivers, 1 gorge and Narionali lakes (old swamped river channels).

As already mentioned, the design road is crossed by two large rivers of west Georgia. Below, we give their Brief hydrographic description.

The river Tskhenistskali heads at 2.700 m above sea level, south of Sharivtseki pass in the central part of the Caucasioni ridge and flows into the river Rioni from its right side at village Sajavakho. The length of the river is 176 km, its total fall is 2684, m, its mean slope is 15,0‰; the area of its catch basin is 2120 km² and the average altitude of the basin is 1660 m.

The river is flown by 897 tributaries of different ranges, with the rivers Zeskho (with the length of 19 km), Gobishuri (12 km), Laskanura (20 km), Kheledula (34 km), Lektarishi (24 km) and Janaula (21 km) being the most important of them. Out of other tributaries, the length of 13 rivers exceeds 10 km. The area of the glaciers in the river basin is 12,9 km².

The most of the river basin is located on the southern slopes of the Caucasioni Ridge, while the lower smaller part of the basin (30-35 km) is located on Kolkheti Valley. The basin has well distinguished high-mountainous, mountainous and lowland areas. The

high-mountainous zone is located at 2200-4000 m altitude and has cliffy relief. The mountainous zone occupies the most of the river basin and is characterized by deeply cut gorges of the tributaries and dissectioned relief. The altitude of the mountainous zone varies within the limits of 2000-3000 m. The lowland zone located in the eastern part of Kolkheti Valley, is characterized by lowland relief with maximum height of 15-18 m.

The geology of the mountainous zone is presented by granites, gneisses, sandstones, limestones and conglomerates, while the geology of the lowland zone is presented by new alluvial mantles. Mostly loamy soils are spread in the river basin. The vegetation cover in the basin has vertical zoning. There grows hardwood forest up to 800 m altitude in the basin, there grows a mixed forest from 2100 to 2300 m and there are alpine meadows even higher. A great part of Kolkheti valley within the limits of the river basin is cultivated with agricultural crops.

The river gorge is a V-shaped one in the mouths; it is box-like past settlement Tsageti and it has no clear shape across Kolkheti valley. Double-side terraces are spread from village Mele to village Sakdari. Their width varies from 50-100 m to 500-700 m; their height varies from 4 to 8 m. The width of the river floodplain varies from 10-20 m to 200-400 m.

The river bed in the mouths is meandering and non-branched. The river branches along the section from settlement Tsageti to village Larchvala and from village Matkhoji to village Khunjulora, and flows as one branch across Kolkheti valley. The width of the river current across Kolkheti valley varies from 20 to 120 m, its depth is from 0,6 to 1,5 m and its velocity is 0,8 m/sec to 1,5 m.sec.

The river is fed with snow, rain, ground and glacier waters. The water regime of the river is characterized by spring and summer floods and well-established winter low-water periods. 70-75% of the annual flow flows in spring and summer, 18-20% flows in autumn and 8-10% flows in winter.

The river is used for power engineering and irrigation purposes. Above settlement Tsageri, there is a 6,5-km-long tunnel made from the left bank of the river delivering the water of the Tskhenistskali river to Lajanuri water reservoir, which is of the power engineering designation, at the rate of 60,0 m³/sec. The water reservoir across the river Lajanuri additionally fed from the river Tskhenistskali, runs Lajanurhesi (Lajanuri hydropower station), with its wastewater discharged into the river Lajanuri and then into the Rioni. Thus, the water from the river Tskhenistskali is discharged into the basin of the river Rioni.

There is headworks of Khoni-Samtredia irrigation system constructed across the river, at village Matkhoji. The mentioned irrigation system is used to irrigate 1200 ha area in Imereti region. The modernization road crosses the river at about 1,5 km above the confluence, where the area of the water catch basin of the river Tskhenistskali is 2120 km².

The river Rioni heads at mount Pasi, on the southern slope of Caucasioni Ridge, at 2620 meters above sea level and flows into the Black Sea at the city of Poti. The length of the river is 327 km, its mean slope is 7,2‰, the area of the catch basin with its mean height of 1084 m, is 13 400 km².

The Rioni is flown by large important tributaries as it flows across Kolkheti valley, such as Jojora (with the length of 50 km), Kvirila (140 km), Khanistskali (57 km), Tskhenistskali (176 km), Noghela (59 km), Tekhuri (101 km), Tsivi (60 km). The length of eight tributaries is from 25 to 50 km, that of 14 tributaries is from 10 to 25 km and the length of each of other 355 tributaries does not exceed 10 km making the total length of 720 km.

The catch basin of the river Rioni occupies half the territory of west Georgia. Its major part (68%) is located on the southern slope of main Caucasioni dividing ridge, 13% of the river basin is spread over the northern slopes of Ajara-Imereti and the rest 19% is located over Kolkheti valley.

The river Rioni is fed with glaciers, snow, rain and ground waters. Its water regime is characterized by spring floods and year-round freshets. A relatively stable low-flow period is fixed in autumn and winter months.

The river Rioni is widely used for power generation and irrigation purposes. A water reservoir of Gumati of the power generation designation is created by means of a 30-metre-high concrete gravity dam at the village Zhoneti, above the city of Kutaisi. The total design volume of the water reservoir is 39,0 million m³ and its conservation zone is 13,0 million m³. At present, the water reservoir is almost totally filled up with solid matter and as a result, its volume does not exceed 1,2 million m³. Therefore, Gumathesi-I and Gumathesi-II dependent on it, function only with the river flow.

There is a head structure of Rionhesi (Rioni Hydropower station) located at about 12 km from Gumati water reservoir, at the city of Kutaisi. This has been put into exploitation since 1934. The water from the mentioned head structure through the derivation tunnel and channel is supplied to Rionihesi at the village of Rioni. The total length of the derivation is approximately 9600 metres, its delivery value up to the daily regulating basin arranged at the village Sarbevi is 80,0 m³/sec and that of the pressure pipes is 100 m³/sec. The width of the channel bed varies from 5,4 to 10,5 metres and its velocity is from 1,5 to 2,0 m/sec. The water generated by the hydropower station flows into the river Tskaltsitela.

There is a head structure of the irrigation system "Mashveli" constructed from the head structure of Rionhesi to the aggregate works of the hydropower station, on the derivation site, in the city of Kutaisi serving the purpose of irrigation of the agricultural plots of land in Tskaltubo and Samtredia Regions.

South of city Kutaisi, where the rivers Rioni, Kvirila and Khanistskali join, there is Vartsikhe water reservoir of a power generation designation created, which regulates the water supplied to the cascade of Vartsikhe hydropower stations via a derivation

channel. The mentioned channel falls into the river Rioni, at the confluence of the river Gubistskali.

The modernization road crosses the river on Kolkheti valley, past the confluence with the river Khevistskali. The area of the water catch basin of the river Rioni in the given section is 11725 km². The water catch basins of the small rivers and gullies crossing the modernization road, which at the mouths cover certain areas of the northern slope of Guria ridge, open onto Kolkheti valley, where there flow not very much distinct middle and lower sections of their basins. This is why the wet air masses transferred from the Black Sea easily access their basins forming freshets all around the year.

The modernization road crosses 29 small drainage channels of a local designation, with their water peak discharges specified during the melioration of the given region in the 1960s, what makes obtaining their values difficult. In addition, most of the mentioned channels have their function lost, as their beds are filled with solid drift and they fail to discharge the design amount of water. Some of the channels have their design parameters (depth, width and gradient) preserved and therefore, any violation of the parameters during the construction is strictly prohibited.

The values of the morphometric elements to calculate the water peak discharges of the rivers and gullies crossing the design road fixed via the topographic maps scaled 1:25000 and values of water peak discharges with different reoccurrences calculated by the formula above, are referred to in Table 2.3.4 below.

Table 4.3.4. Water peak discharges of the rivers and gullies crossing Samtredia-Lanchkhuti section of Samtredia-Grigoleti modernization road, m³/sec

Crossing No. and name of the river	kn	F km ²	L km	i Cal	λ	K ¹	Peak discharges			
							$\tau = 100$ years	$\tau = 50$ years	$\tau = 20$ years	$\tau = 10$ years
#1. Riv. Ochopa	0+000	33.2	17.8	0.0035	0.95	1.0	140	107	75.8	58.2
#2. Riv. Lagoba	2+000	45.0	24.5	0.0032	0.95	1.0	154	118	83.6	64.2
#3. Riv. Lagoba	3+880	48.0	27.6	0.0028	0.95	1.0	154	118	83.6	64.2
#4. Riv. Lagoba	4+500	48.2	28.2	0.0028	0.95	1.0	154	118	83.6	64.2
#5. Tskhenistskali	5+350	2120	–	–	–	–	1335	1160	890	760
#6. Shavitskali	7+800	1.20	3.50	0.0017	0.98	0.71	13.9	10.7	7.57	5.81
#7. Riv. Rioni	9+600	11725	–	–	–	–	3195	3005	2585	2300
#8. Site of former river	11+275	–	–	–	–	–	–	–	–	–
#9. Site of former river	11+750	–	–	–	–	–	–	–	–	–
#10. Site of former river	13+400	–	–	–	–	–	–	–	–	–

Crossing No. and name of the river	kn	F km ²	L km	i Cal	λ	K ¹	Peak discharges			
							$\tau = 100$	$\tau = 50$	$\tau = 20$	$\tau = 10$
							years	years	years	years
#11.Gully (Japan)	13+600	4.26	3.00	0.142	0.86	0.93	66.1	50.8	35.8	27.5

The numbering of surface water objects given in Table 4 is plotted on 1:25 000 topographic map.

4.4 Soils

Meadow boggy, subtropical podzol and podzol-gley, alluvial. It is characterized with clayey and heavy clayey composition, compaction of alluvial horizon (at some areas – with Ortstein layer). Average humidity of soil – 35%

4.5 Land Use

Land Use

The dominant land use in the area is maize cultivation and cattle grazing either on open ground in common use or in fields usually in association with maize. The soil is sparse and is mixed with various amounts of river gravel stones. In some places land has low bushes and is overgrown. Poplar trees are grown in rows as wind breaks some times in banks of up to 4 rows. There are occasionally some fruit trees at some sections of road were some mulberry trees will be affected by the corridor. There is grazing in the fan shaped alluvial valley of the Rioni where the land is stony but fertile soils support a range of livestock animals belonging to local communities.

Detailed description of land use patterns is given in the Resettlement Action Plan.

4.6. Landscape and flora

4.6.1. Landscape

The recommended route of the planned road starts on the agricultural areas, south of Samtredia and crosses the river Rioni, the sites of former rivers.

The Lowland accumulative landscapes **with oak forest with evergreen understory** here and there **Lowland landscapes** covers the area from the crossing of the river Rioni to village Mejinistskali. Here, riverside ash tree forest fragments and settled areas with absolute altitude of 20-60 (200) m asl or more are presented.

Orographic units. Kolkheti valley, **relief:** accumulative, subject to subsidence. Migration regime: elluvial-accumulative. **Geology:** Quaternary, Neogenic, rarely Paleogenic-Continental and marine sediments (clays, sandstones). **Forms of economic impact:** mostly agriculture (cattle raising, maize growing, partly tea-growing, subtropical fruit-growing, vine-growing), **main threats to landscape:** floods, wet

humidity, heavy soil and ground, soil and ground polluted with chemicals, land cultivation, rail and road mains, industrial enterprises, settled areas, population density. Wet areas of the sites of a former river are the sensitive area of the project, which are crossed by the probable main at three points. The said area is considered by the Ramsar Convention secretariat as the compensation area in lieu of the Ramsar territory occupied by the construction of Kulevi terminal. However, in recent years, the said territory was alienated to private owners and is now used to make artificial ponds and for agricultural purposes, and has largely lost its ecological value.

4.6.2 Flora

Plants Disposed in the Design Road Area

General Geobotanical characteristics of immediate designed territory given in annex 2 (p. 2.4.2.). Below we show description of plants existence in project impact region.

Detailed Description of the Project Corridor Flora and Vegetation

Detailed botanical surveys were carried out along the planned design corridor. The survey identified the potential negative impacts of the highway construction and operation and long-terms impacts on the flora and vegetation were identified both in the construction corridor and in the adjacent areas. The project impact area contains some plant communities important in terms of conservation (endemic, rare), as well as economically valuable plants. During field surveys sections marked by numbers from 1 to 8 fall within 1 Lot (km 0 – km 11,5).

Section No1 GPS coordinates N42009'00.8"/E 042021'07.7", 24m above sea level, the left bank of the Churtava River. This area has an agricultural landscape of maize fields and is a low-value habitat.



Fig. 4.16. Section No1. An agricultural landscape of maize fields



Fig. 4.17. Botanical Survey Sites: Sites 1 to 8 Lot 1 Km 0 – Km 11.5; Sites 9 – 14 Lot 2 Km 11.5 – Km 30;

Section No2. GPS coordinates N42⁰08'43.9"/E 042⁰20'05.4", 21m above sea level. On one side of the road there is a wind-belt consisting of poplars (*Populus gracilis*) and oriental plane (*Platanus orientalis*). The other side of the road is covered with degraded (due to cutting) wind-belt of shrubs, including black locust (*Robinia pseudoacacia*), mulberry, honey locust (*Gleditsia triacanthos*), false indigo bush (*Amorpha fruticosa*), blackberry (*Rubus sanguineus*). There are agricultural lands - maize fields and pastures on both sides of the road. The habitat has low conservation value.



Fig.4.18. Section 2. Oriental plane (*Platanus orientalis*) wind-belt



Fig.4.19. Section 2. Poplar (*Populus gracilis*) wind-belt



Fig.4.20. Section №2. Degraded wind-belt of shrubs



Fig.4.21. Section №2. Degraded wind-belt of shrubs

Section No3. GPS coordinates N42008'19.3"/E 042019'00.2", 20 m above sea level. This section is covered with bulrush (*Typha latifolia*) swamps and damp *Paspalum digitaria* monodominant meadows. The habitat has low conservation value.



Fig.4.22. Section No3. Dam *Paspalum digitaria* monodominant meadow



Fig.4.23. Section 3. Bulrush (*Typha latifolia*) swamp

Section No4. GPS coordinates N42⁰07'52.9"/E 042⁰18'14.7", 24 m above sea level. The area has agricultural landscape including fields, pastures and bushes of honey locust (*Gleditsia triacanthos*), black alder (*Alnus barbata*), silk vine (*Periploca graeca*), blackberry (*Rubus sanguineus*), greenbrier (*Smilax excelsa*), poplars (*Populus gracilis*), mulberry (*Morus alba*), tree of heaven (*Ailanthus altissima*). The habitat has low conservation value.



Fig.4.24. Section №4. Agricultural landscape- fields



Fig.4.25. Section №4. bushes along the canals

Section No5. GPS coordinates N42⁰07'38.0"/E 042⁰17'37.2", 23 m above sea level near Gautskinari Village. In this section the highway crosses the river. Hybrid poplar (*Populus hybrida*), honey locust (*Gleditsia triacanthos*), black locust (*Robinia pseudoacacia*), fig trees (*Ficus carica*), willows (*Salix alba*). The underbrush consists of blackberry (*Rubus sanguineus*), American Pokeweed (*Phytolacca americana*), Colchis ivy (*Hedera colchica*), greenbrier (*Smilax excelsa*). The habitat has low conservation value.



Fig.4.26. Section №5. Floodplain



Fig.4.27. Section №5. Floodplain

Section No 6. GPS coordinates N42⁰07'23.8"/E 042⁰16'53.2", 26m above sea level. The area is covered with black alder (*Alnus barbata*), mulberry (*Morus alba*), fig tree (*Ficus carica*), common hazel (*Corylus avellana*) plantations. There is a fragment of wind-belt including Hybrid poplar (*Populus hybrida*), poplars (*Populus gracilis*), oriental plane (*Platanus orientalis*). The habitat has low conservation value.



Fig.4.28. Section №6. Black alder (*Alnus barbata*)



Fig.4.29. Section №6. Black alder (*Alnus barbata*)

Section No 7. GPS coordinates N N42⁰07'16.2"/E 042⁰16'09.4", 24m above sea level. The area is covered with the degraded wind-belt consisting of black locust (*Robinia pseudoacacia*), black alder (*Alnus barbata*), oriental plane (*Platanus orientalis*). There is agricultural landscape (pastures and maize fields) on both sides of the road. The habitat has a low conservation value.

Section No 8. GPS coordinates N42⁰06'27.3"/E 042⁰14'35.7", 22 m above sea level. There is a cryptomeria (*Cryptomeria japonica*) wind-belt in this area. On both sides of the wind-

belt there are agricultural landscapes, such as pastures and maize fields. There is also bushes of false indigo (*Amorpha fruticosa*), honey locust (*Gleditsia triacanthos*), blackberry (*Rubus sanguineus*), cherry plum (*Prunus divaricata*), fig (*Ficus carica*), greenbrier (*Smilax excelsa*), danewort (*Sambucus ebulus*), silk vine (*Periploca graeca*). The habitat has low conservation value.



Fig.4.30. Section №7. Degraded wind-belt



Fig.4.31. Section №8. Cryptomeria (*Cryptomeria japonica*) wind-belt

Protected Areas and sensitive areas

In project impact area isn't found no one Protected Area. The nearest Protected Area is Ajameti Nature Reserve (Sanctuary), which is on more than 10 km distance from the design road section.

On the Design section it's not find high and medium sensitive areas. One medium sensitive area (# 10) situated on a Small Narionali crossing location is attributed to next Lot 2 (Km 11.5 – 30). Within the section Km 0 – Km11.5 (Lot 1) we have only low sensitivity sections..

Occurrence of the Endangered Plant Varieties Included in the Red List of Georgia in the Design Corridor

It is worthy of note that the Red List of Georgia including 56 species is incomplete. The List is being amended, namely grasses are being grouped by IUCN (International Union for Conservation of Nature) categories by defining their condition and conservation status. The extrapolation of these data will significantly increase the number of protected species in the Red List of Georgia.

At this stage the field botanical surveys did not identify any plant varieties included in the Red List of Georgia in the design corridor. During the botanical survey, which has to be conducted prior to the construction, no plant varieties protected under the Red List of Georgia are likely to be found in the design corridor.

Besides, there are some rare, endangered and vulnerable varieties in the design area, e.g. fig trees (*Ficus carica*). After the preconstruction botanical surveys the present list of rare plant varieties may be amended.

4.7 Fauna

General Zoogeographical characteristics of immediate designed territory given in annex 2 (p. 2.5). Below we show description of wildlife in project impact region. Road mainly lays on very transformed, agricultural and village landscapes, which have Low ecologic sensitive. Fauna submitted here neither by species diversity and by the numbers do not represent a important ecological receptors getting impact. It is expected the death of the individual animal, but are not in danger animal populations and, especially, a protected endangered species of animal populations.

Zoological Description of the road section 1 (Lot 1; Km 0 – 11.5).

In result of cameral work with maps and satellite images were select 10 areas of interest along the Highway construction corridor, 4 of which are falling withing section 1 (Lot 1; Km 0 – 11.5). The sites were recognized as the places potentially important for biodiversity preservation. These areas were inspected by zoologist during field survey 6-10 November, 2012.

Below is given brief list of these **Preselected Areas of Interest**.

- Site #1 Laghoba river crossing and swamp in the river floodplain.
- Site #2 Alder forest at the road between villages Gaunatskari and Kvishanchala
- Site #3 Rioni River crossing
- Site #4 Narionali lakes with surrounding wetlands

During the field survey not only the preselected areas but additional areas have been studied. All these areas, where studies have been carried out are further entitled as **Surveyed Areas** and within each Survey Area particular sites used for survey are referred as **Observation Points**.

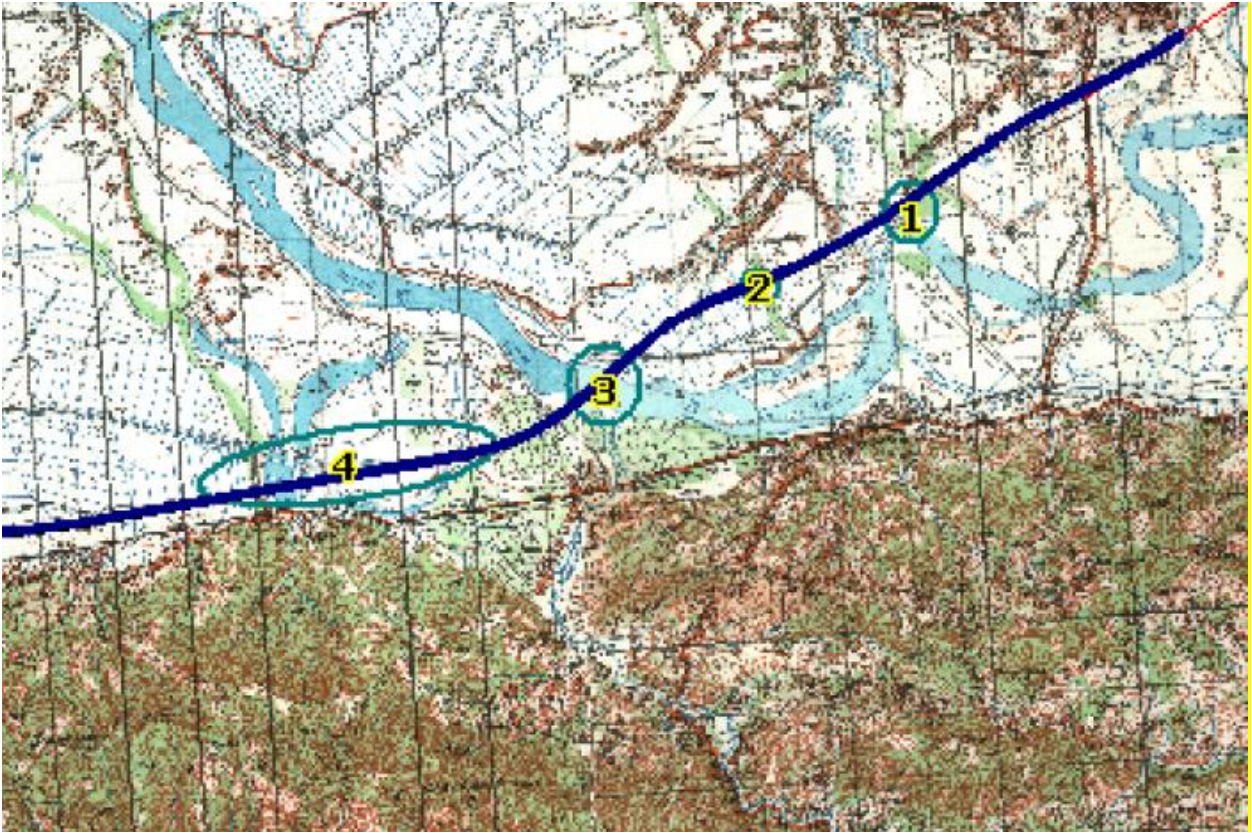


Fig 4.32. Preselected sites for Zoological Survey

Surveyed Area 1: The beginning point of the proposed Samterdia-Grigoleti Highway, left-hand bank of the river Ochopa. This Survey Area was not among the Preselected Areas of Interest and has been surveyed in addition. Observation Points: 17, 18, 19, 21 and 22

Brief description of the area: One large solitary poplar-tree within the maize fields and bushes within the river floodplain.

Animals: Jackdaws, goldfinches, greenfinches, a siskin, buntings, crows, migrating flocks of starling (*Sturnus vulgaris*). Marsh frogs (*Rana ridibunda*); no evidence of presence of Common Otter (*Lutra lutra*) and of Marsh Turtle (*Emys orbicularis*) was found.



Fig 4.33. Surveyed Area 1; Observation Points 17 da 21

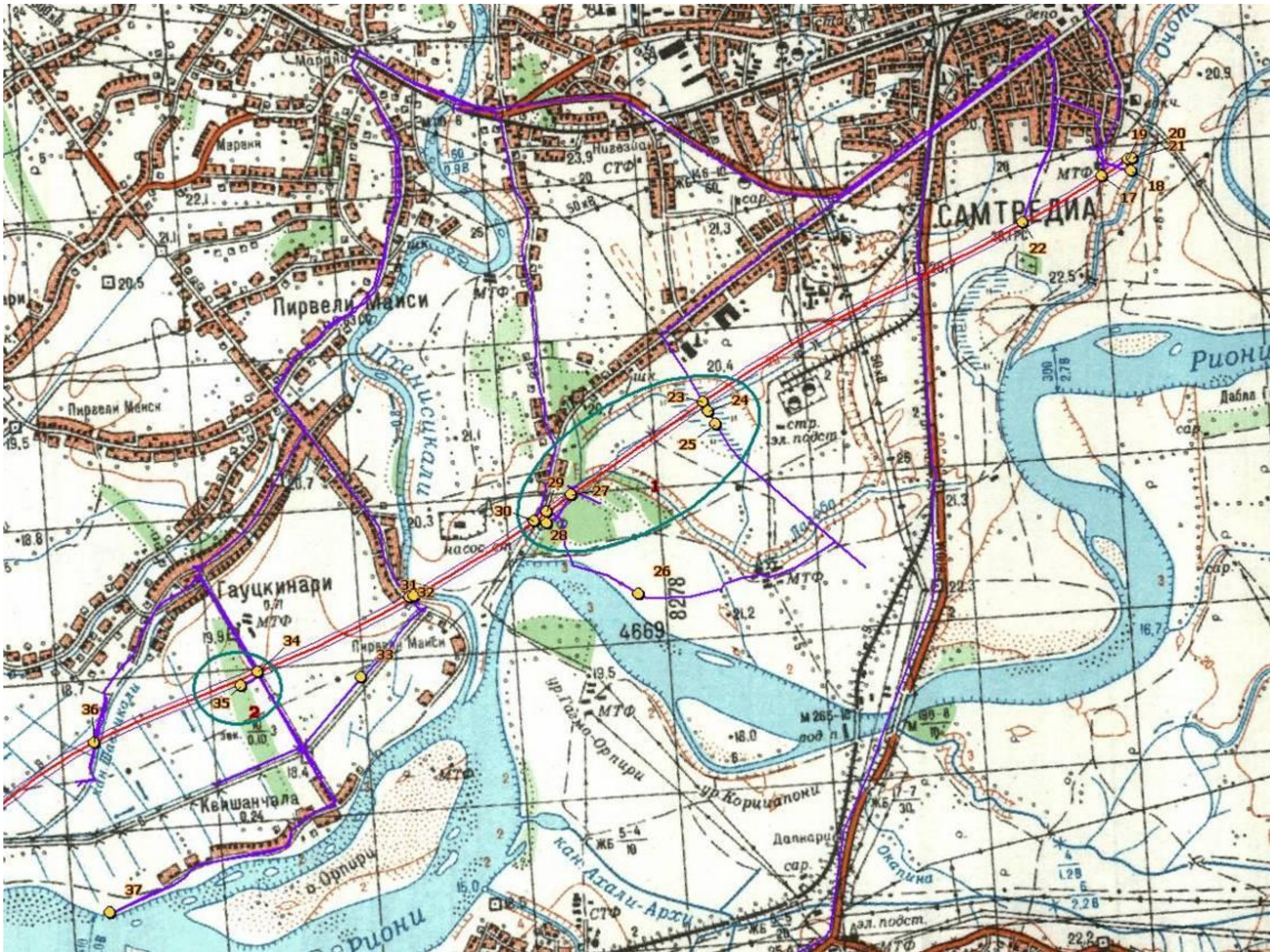


Fig. 4.34. Surveyed Areas 1 – 5: **Surveyed Area 1;** Observation Points 17 - 22 ; / **Surveyed Area 2** (within Preselected Area of Interest 1) Observation Points 23 – 25 ; / **Surveyed Area 3;** (within Preselected Area of Interest 1) Observation Points 26 – 30 ; / **Surveyed Area 3;** (within Preselected Area of Interest 1); Observation Points 26 – 30 ; / **Surveyed Area 4;** Observation Points 31 - 32 ; **Surveyed Area 5** (within Preselected Area of Interest 2); Observation Points 33 – 37;

Preselected Area of Interest №1 Laghoba river crossing and swamp in the river floodplain.

Surveyed Area 2; Observation Points 23, 24, 25

Brief description of the area: eastern part. left-hand bank of the river Loghoba, swamped area, thicket of False indigo (*Amorpha fruticosa*); bushes within the river floodplain..

Animals: Millerbird, buntings, crows. Marsh frogs (*Rana ridibunda*); this area supports populations of Jackal, Wild cat, Coypu, Brown hare, Quail, and waders – locals says. No evidence of presence of Common Otter (*Lutra lutra*); according to habitat the Marsh Turtle (*Emys orbicularis*) can be found there.



Fig. 4.35. Surveyed Area 2 (within Preselected Area of Interest 1)

Surveyed Area 3; (within Preselected Area of Interest 1) Observation Points 26 – 30;

Brief description of the area: western part of River Loghoba crossing area, wind-breaking strip (point#27) and solitary trees within the RoW, within the maize fields

Animals: Tracks of Caucasian mole (*Talpa caucasica*); chaffinch, blackbird, house sparrow, mountain sparrow, flying buzzard, crows, Marsh frogs (*Rana ridibunda*) and Tree frog (*Hyla arborea*) no evidence of presence of Common Otter (*Lutra lutra*) and of Marsh Turtle (*Emys orbicularis*) was found.

On the right-hand bank of the river Rioni, at the observation point #26, footprints of following mammals were recorded: Dog, Coypu, Wild cat; Jackal, and Water vole. Three adult Black cormorant (*Phalacrocorax carbo*) were seen in the middle of river stream.



Fig. 4.36. Surveyed Area 3 (within Preselected Area of Interest 1)

Surveyed Area 4; Observation Points 31 - 32 ; This area was not included in a list of Preselected Areas of Interest. Decision on need of site assessment has been taken during the survey.

Brief description of the area: River Tskhenistskali crossing area, large solitary poplar-tree within the RoW; pastureland on the left-hand bank and maize field on the right-hand banks of the river.

Animals: chaffinch, blackbird, house sparrow and Tree frog (*Hyla arborea*) no evidence of presence of Common Otter (*Lutra lutra*) and of Marsh Turtle (*Emys orbicularis*) was found.



Fig. 4.37. Surveyed Area 4; Observation Points 31 – 32; Not included in a list of Preselected Areas of Interest.

Preselected Area of Interest #2 – Alder forest at the road between villages Gaunatskari and Kvishanchala

Surveyed Area 5 (within Preselected Area of Interest 2); Observation Points 33 – 37;

Brief description of the area: right-hand bank of Rioni River at the river crossing point. Channel Shavitskali (point#36) crossing point and wind-breaking strip (point#34-35) within the maize fields. Crossing with Baku-Supsa pipeline corridor (point #33) and right-hand bank of the Rioni River in about 1 Km of crossing point.

Animals: chaffinch, blackbird, flying buzzard, crows, Marsh frogs (*Rana ridibunda*) and Tree frog (*Hyla arborea*) no evidence of presence of Common Otter (*Lutra lutra*) and of Marsh Turtle (*Emys orbicularis*) was found.



Fig. 4.38. Surveyed Area 6, Preselected Area of Interest No 3, Observation Points 42 – 44; r. Rioni crossing;

Preselected Area of Interest No 3. Rioni River crossing

Surveyed Area 6, Preselected Area of Interest No 3, Observation Points 42 - 44

Brief description of the area: River Rioni crossing on the right-hand bank of Rioni River. River Khevistskali mouth. Floodplain of rivers covered with degraded riparian alder forest, old wind-breaking tree-strip. Pasture.

Animals: crows, Marsh frogs (*Rana ridibunda*); no evidence of presence of Common Otter (*Lutra lutra*) and of Marsh Turtle (*Emys orbicularis*) was found.

Preselected Area of Interest No 4 Narionali lakes with surrounding wetlands

Surveyed Area 14, Preselected Area of Interest No 4

Brief description of the area: Narionali Lakes and surrounding fields. Wind-breaking strips (points# 72 and73) and solitary trees (point #75) and small swamped alder forest (point #76).



Fig. 4.39. Surveyed Area 14, Preselected Area of Interest No 4,– Narionali Lakes and surrounding fields.

Animals: Black bird, Chaffinch, Great Tit (*Parus major*); Winter Wren (*Troglodytes troglodytes*); European Robin (*Erithacus rubecula*); Gray heron - 1, Buzzards – 1, Harrier - 1, Black kite - 1, Little grebe -1; Redshank (*Tringa totanus*) – 2, Marsh frogs (*Rana ridibunda*) in plenty; no evidence of presence of Common Otter (*Lutra lutra*) and of Marsh Turtle (*Emys orbicularis*) was found.

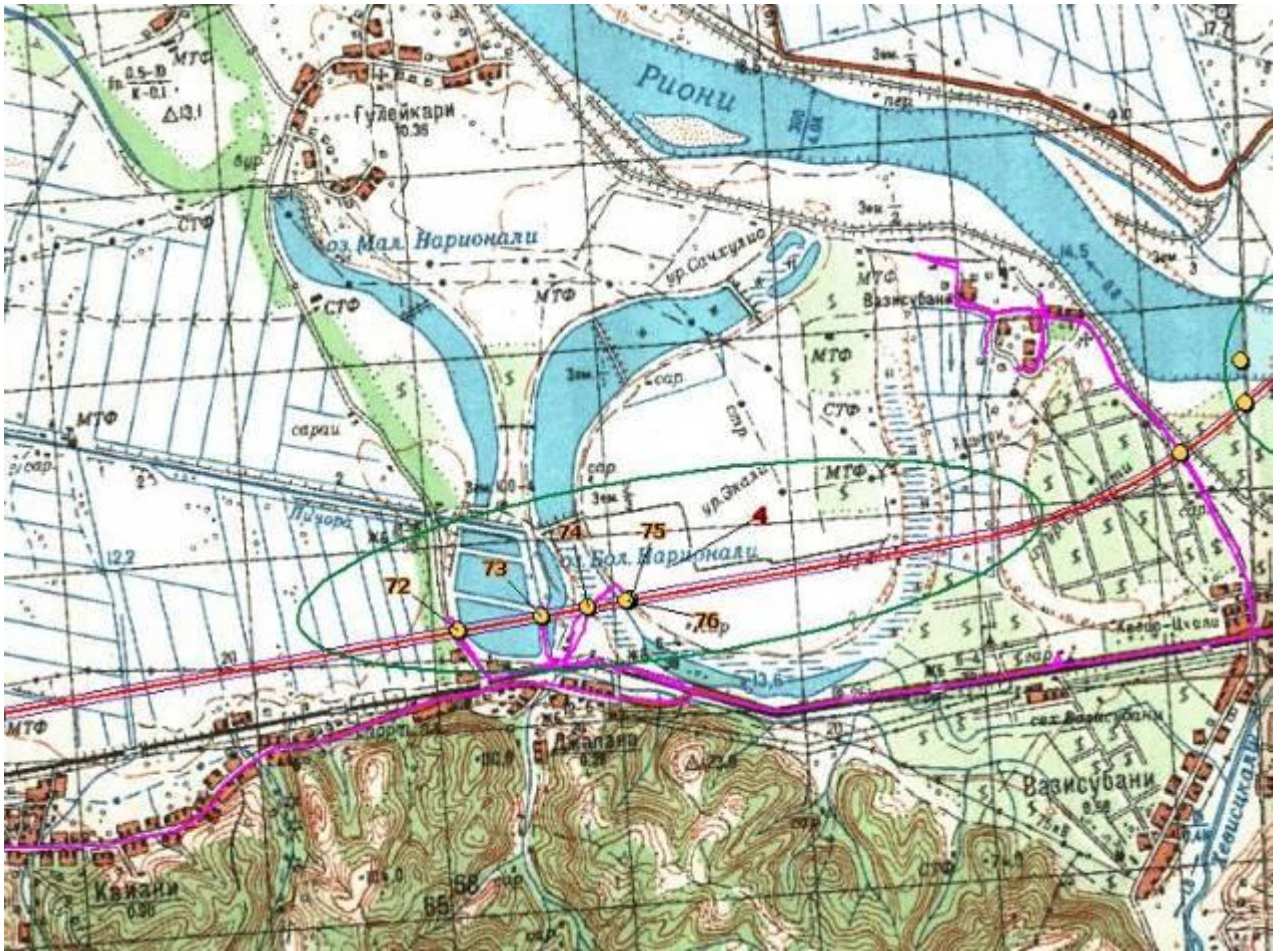


Fig. 4.40. Surveyed Area 14, Preselected Area of Interest No 4,– Nariionali Lakes and surrounding fields. Wind-breaking strips (points# 72 and73) and solitary trees (point #75) and small swamped alder forest (point #76).

5. Description of social situation in the region

5.1. Demographic indicators

Population

The design road runs across the territories of the city of Samtredia and village Tolebi of Samtredia municipality in Imereti region, village 1 May of Abasha municipality in Samegrelo-Zemo Svaneti region and its major part runs across the territories of villages Nigoiti, Shukhuti, city of Lanchkhuti, villages Gvimbauri, Chibati, Lesa, Jurukveti, Nigvziani, Ninoshvili and Supsa of Lanchkhuti and Ozurgeti municipalities in Guria region.

Guria is located in west Georgia, in Kolkheti valley and in its adjacent mountainous zone. It is bordered by a 22-km-long Black Sea line. The area of the region is 2036.1 sq.km. By the data of 2012, the population of Guria was 140.3 thousand people.

The number of settled areas is 193, including 2 cities (Lanchkhuti and Ozurgeti), 5 settlements and 186 villages. The region is divided into 3 municipalities.

Lanchkhuti municipality with the area of 533.1 km² and with the population of 37.800 people. The rivers Supsa, Pichori, Lesistskali and others flow across the territory of Lanchkhuti municipality.

Ozurgeti municipality with the area of 675 km² and with the population of 84.126 people. The rivers Natanebi, Supsa, Bzhuzhi, Choloki, Bakhvistskali and others flow across the territory of Ozurgeti municipality.

Samtredia municipality with the area of 346.1 km² and with the population of 60.8 thousand people. The ethnic content is as follows: Georgians 99.2%, Russians 0.5%, Abkhazians 0.1%, Armenians 0.1% and Gipsy 0.1%.

Abasha municipality with the area of 322.5 km² and with the population of 28.500 people. The ethnic content is as follows: 99.2% Georgians, 0.4% Russians, 0.1% Abkhazians, 0.1% Moldavians and 0.1% Ukrainians.

Number of population of Georgia in different regions by January 1, 2010-2012

(thousand people)

Region	2010	2011	2012	Percentage growth after 2011
Georgia	4 436.4	4 469.2	4 497.6	0.6
Guria	139.8	140.3	140.3	0.0
Imereti	700.4	704.5	707.5	0.4
Samegrelo-Zemo Svaneti	474.1	477.1	479.5	0.5

Source: Georgian National Statistics Department

**Number of population in different municipalities
(at the beginning of the year, thousand people)**

2007	2008	2009	2010	2011	2012	Territory
38.8	38.7	38.7	38.9	38.9	39.0	Lanchkhuti, Municipality
77.4	77.3	77.2	77.9	78.4	78.5	Ozurgeti, Municipality
60.2	59.9	59.8	60.3	60.7	60.8	Samtredia, Municipality
28.1	27.9	27.8	27.8	27.8	27.7	Abasha, Municipality

Major demographic data in 2010

Region	Birth	Death	Natural growth	Marriage	Divorce
Georgia	62,585	47,864	14,721	34,675	4,726
Guria	1,971	1,767	204	1,097	86
Imereti	10,041	8,726	1,315	5,362	580
Samegrelo-Zemo Svaneti	5,969	5,325	644	3,507	324

Source: Georgian National Statistics Department

According to sex and age, the population is evenly distributed across the regions of Georgia. The figure below shows the pyramid showing the distribution of the population according to sex and age in Georgia by January 1, 2011.

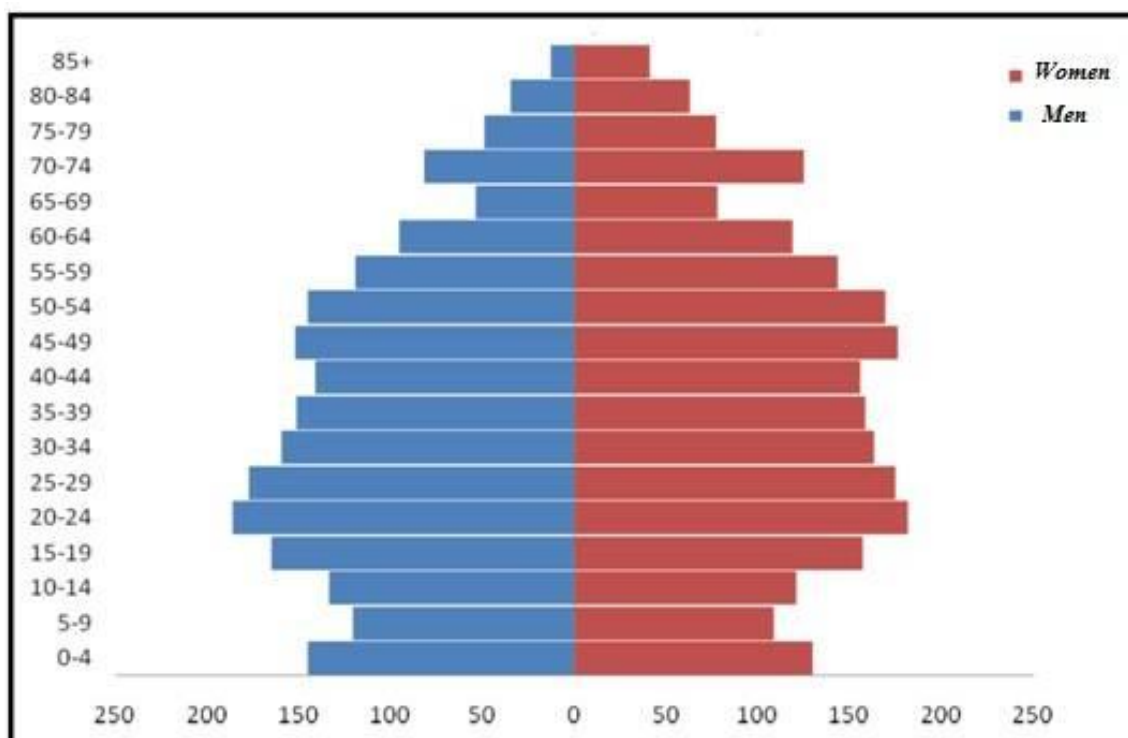


Figure 5.1. Sex and age pyramid of the population by January 1, 2011

Distribution of permanent population according to nationalities in different administrative-territorial regions and municipalities (people)

Region, Municipality	Total population	Georgians	Abkhazians	Ossetians	Armenians	Russians	Azeri	Greeks	Ukrainians	Kists	Jezijs
Samtredia municipality	60456	58883	33	33	615	635	24	22	80	-	-
Abasha municipality	28707	28474	32	14	11	124	10	-	15	-	-
Guria	143357	138942	78	152	2134	1558	91	49	194	2	23
Lanchkhuti municipality	40507	39868	7	33	160	345	33	18	28	-	-
Ozurgeti municipality	78760	75142	59	103	1944	1133	55	29	159	2	23
Chokhatauri municipality	24090	23932	12	16	30	80	3	2	7	-	-

Source: Georgian National Statistics Department

The religious indicators in the country were first identified during the general census of 2002 by the Georgian National Statistics Department:

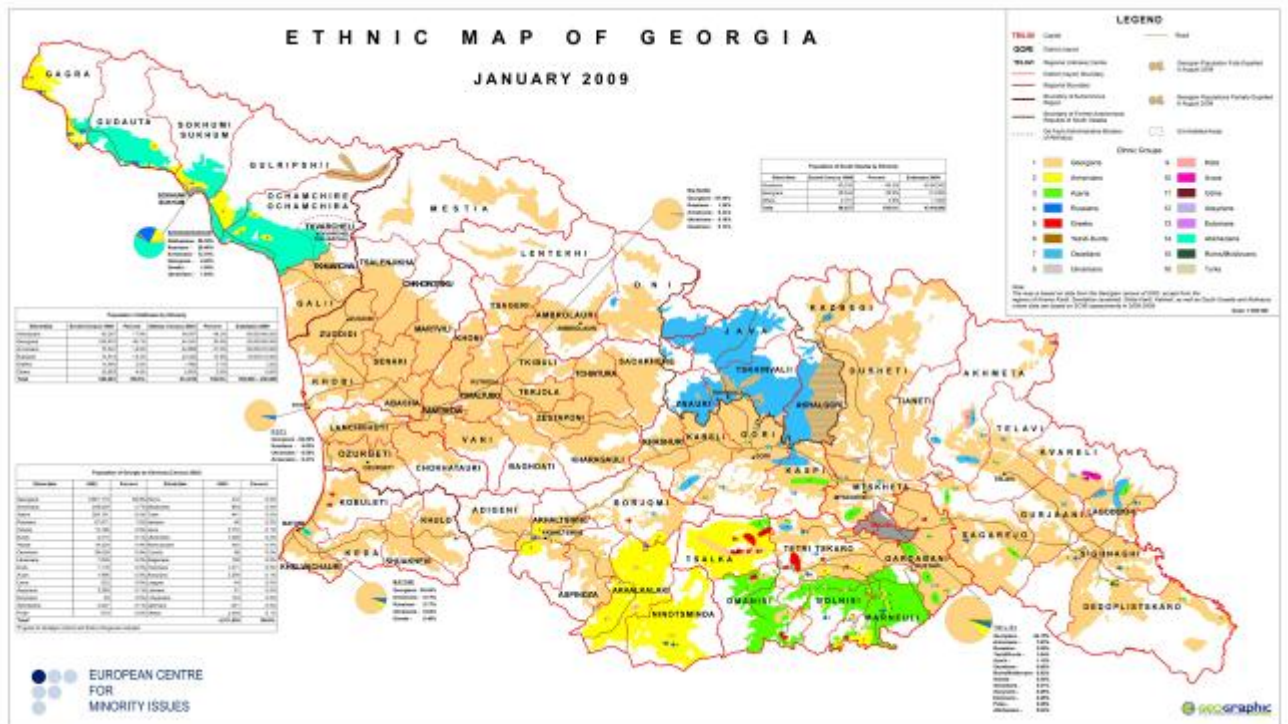
Orthodox Christians 83.9% (3,666.233); Moslems 9.9% (433.784); Armenian Gregorian 2.9% (171,139); Catholics 0.8% (34.727); Judaists 0.1% (3541); Other 0.8% (33,648); Atheists 0.6% (28,631).

Orthodox Christianity is the principal religion in Georgia and most Georgians are its followers. Orthodox Christianity has been playing a significant role in the historic development of the country. Christianity was declared a state religion of Georgia in the IV c. A.D.

Distribution of the permanent population according to religions in different large administrative-territorial regions (according to the population census of 2002)

Region, Municipality	Total population	Orthodox Christians	Catholics	Armenian Gregorian	Judaists	Moslems	Other religions
Guria region	143357	127217	724	341	13	13736	1326
Imereti region	699666	693462	478	591	365	1549	3221
Samegrelo and Zemo Svaneti region	466100	462435	64	190	51	1015	2345

The map shows the areas densely populated with the ethnic minorities of Georgia. In addition to the territories beyond the control of the government of Georgia (Abkhazia and South Ossetia), as the map shows, the regions densely populated by the ethnic minorities are Samtskhe-Javakheti and Kvemo Kartli. On average, the Georgians constitute 83.75% of the total population of the country (as per the data of census of 2002).



Ethnic map of Georgia

Socially vulnerable groups, refugees

The socially vulnerable groups include the families of the following categories:

- Single pensioners
- People with limited abilities¹
- Families left without bread-winners²
- Single mothers
- Families below the poverty line³.

Municipality	One-member families of single, unemployed pensioners
Lanchkhuti	89
Ozurgeti	224
Samtredia	108
Abasha	108

¹ A citizen of Georgia with the official status of the I- or II-degree limited ability (except the disabled from birth or war and military veterans with the III group of limited ability status).

² Any citizen of Georgia under the age of 18 with his/her bread-winner deceased.

³ Socially vulnerable families registered in the single database with their rating not exceeding 57.000.

Number of People with limited abilities						
Municipality	Number in registered families		The ones receiving living allowance		Percentage of the ones receiving living allowance and those registered	
	Family with a member with limited ability	Person with limited ability	Family with a member with limited ability	Person with limited ability	Family with a member with limited ability	Person with limited ability
Lanchkhuti	1930	2268	794	963	41,1	42,5
Ozurgeti	2075	2308	699	803	33,7	34,8
Samtredia	1084	1183	466	522	43,0	44,1
Abasha	1066	1207	435	518	40,8	42,9

Municipality	The ones receiving living allowance	
	Family	Population
Lanchkhuti	1 972	6 304
Ozurgeti	2 416	7 572
Samtredia	1 914	5 915
Abasha	1 398	4 410

Source: Social Service Agency (data of 2012)

Number of displaced people and refugees (by October, 2012)

Municipality	Displaced people living in compact settlements	Displaced people living in private sector	Refugees living in compact settlements	Refugees living in private sector	Total
Lanchkhuti	-	167	-	-	167
Ozurgeti	9	214	-	-	223
Samtredia	570	1372	-	-	1942
Abasha	353	1991	-	-	2344

Source: Social Service Agency

Abasha municipality

Abasha municipality is located on Kolkheta valley, at 20-50 m above sea level. Its area is 322 sq.km, including 210 sq.km agricultural plots of field. The number of population in Abasha municipality is 28.500 (in 2006). The rivers Rioni, Tskhenistskali, Abasha, Noghela flow across the territory of Abasha municipality. The major fossil is building stone and brick clay.

The leading branch of economy is agriculture, including land farming and cattle-breeding. The people are also engaged in plant-growing, vegetable- and fruit-growing.

Tea is the leading perennial crop. There are small building and foodstuff plants and tea factory in the municipality. South Caucasian railway main runs across the territory of Abasha municipality.

Samtredia municipality

Samtredia municipality is located on Kolkheti valley, in west Georgia and is included in the territorial zone of Imereti Region administration.

There are 1 city, 1 settlement and 54 villages included in Samtredia municipality. They are presented as 13 territorial units. The city of Samtredia is distanced by 268 km from Tbilisi, by 30 km from Kutaisi, by 12 km from the nearest airport (Kopitnari) and by 65 km from the nearest harbor (Poti). There are fish farms in Samtredia municipality, and there flow 6 rivers here. There are sand and gravel quarries with the total reserve of about 400.000 m³ in the beds of the rivers Rioni, Tskhenistkali and Gubistskali.

The major part of Samtredia municipality is located on Kolkheti valley and its minor part is located over Sajavakho plateau. The river Rioni divides the territory of Samtredia municipality into two equal parts. Another important river is the Gubistskali.

Land and agriculture

By January 1, 2006, the land with the area of 36.429 ha was included within the administrative borders of Samtredia municipality, including 20.393 ha of agricultural plots of field making 55,9% of the total land reserve. Arable lands have the greatest specific volume (71%) in the agricultural plots of field. It should also be noted that 53,7% of the agricultural plots of field are privately owned today. The forest fund on the territory of Samtredia municipality (6.200 ha), which is 17,8% of the total land fund, supplies the population and educational establishments (school, kindergarten) with firewood.

Land reserve by January 1, 2006

Description of a land use	Area			Beyond the administrative borders	Within the administrative borders, used by others	Total within the administrative borders
	Privately owned lands	State lands	Total			
Total area	10957	25450	36407	62	22	36429
Agricultural among them	10957	9414	20371	62	22	20393
Arable among them	10271	4191	14462	62	22	14484
Perennial plants	84.6	671.4	756			
Tea	20	400	420			
Nuts	260		260			

Description of a land use	Area			Beyond the administrative borders	Within the administrative borders, used by others	Total within the administrative borders
	Privately owned lands	State lands	Total			
Other		76	76			
Pastures		5133	5133			
Reclaimed areas	186		186			
Forests		6500				
Bushes		107.9	107.9			
Waters		1898	1898			
Areas occupied with roads		1285	1285			
Areas occupied with premises		2062	2062			
Other, not used		1338	1338			

Source: Economic development plan for the municipality developed by the workgroup of Samtredia municipality

Guria Region



Guria region is located in west Georgia, on the Black Sea coast. Guria region is bordered by Samegrelo-Zemo Svaneti region from the north and is isolated from it by

the river Pichori. To south, it is bordered by the Autonomous Republic of Ajara and is isolated from it by Meskheta ridge. Guria region is also bordered by Imereti region (from north-east) and Samtskhe-Javakheti region (from south-east). A 22-km-long coastline runs along the western border of Guria region.

A part of Guria region is located on Odishi-Imereti lowland and another part is located over the northern slopes of Meskheta ridge. The climate in the region is humid subtropical. The major rivers are the Supsa and Natanebi. They are isolated from one another by Nasakirali hillock. Other important rivers are the Bzhuzhi, Bakhvistskali and Gubazouli. The area of Guria region is 2030,7 km², with 15.000 ha occupied by Kolkheti National Park. There are many small lakes in Guria region, with Imnati and Japana lakes being relatively bigger.

Guria is an agricultural region, with growing of subtropical crops and tea as major branches of agriculture. The production of the region is concentrated around Ozurgeti promoted by the existence of the oil terminal in Supsa.

The major minerals are mineral waters found in Nabeghlavi, Nasakirali, Kokhnari, Zoti, and magnetite sands in Ureki and Shekvetili. There are bentonite clays at the foothills, kaolin in Zemo Makvaneti, loamy ground in Atsana, Zemo Aketi and Kvemo Aketi and peat in Maltakva, Grigoleti and Supsa.

The population in Guria region numbers 139,8 thousand people with the population density of 73 men per square km. 96% of the population are Georgians. The administrative center of Guria region is Ozurgeti. There are 193 settled areas in the region, including 2 cities (Lanchkhuti and Ozurgeti), 5 settlements and 186 villages.

Lanchkhuti municipality

Lanchkhuti municipality is located in west Georgia, north-west of Guria mountains. From west, it is bordered by an 18-km-long Black Sea coastline (resort area). Kolkheti National Park designed to protect flora and fauna and preserve the wild nature in Kolkheti Valley occupies 15.000 ha of the municipality. The villages in the mountainous zone are located at 400-500 m above sea level. The villages in the lowland mostly border Kolkheti National Park. The most part of the municipality is a subtropical zone. City of Lanchkhuti is distanced by 300 km from Tbilisi, by 85 km from Batumi and by 42 km from Poti. There are two lakes and 5 rivers with the total length of 75 km in the municipality.

Lanchkhuti municipality is located between the Black Sea, river Pichori and Guria ridge. It occupies Odishi-Guria lowland and adjacent hillocks. From west, it is bordered by an 18-km-long Black Sea coastline (resort area). The area of Lanchkhuti municipality is 533 sq.km, including 270 sq.km of agricultural plots of field and 15.000 ha of Kolkheti National Park. There are Imnati, Japana and other lakes, five rivers, including the Supsa, Pichori, Lesistskali, Shuti and others in Lanchkhuti municipality.

Lanchkhuti municipality is rich in minerals. There are several peat quarries in the region, with Imnati quarry being the largest one. It is located east of Palistomi lake and its reserve exceeds 300 million m³. Peat quarries are also found in Maltakva, Grigoleti and Supsa. The oilers are made in Supsa and Okvane. The Sea coastline (Tskaltsminda, Grigoleti, Maltakva) contains magnetite. There is merkel limestone quarry in Shukhuti and Junjuati, and loamy ground is found in villages Atsana, Zemo Aketi and Kvemo Aketi. Sulphur water flows in Guliani and Jurukveti and hydrocarbon sodium water flows in Baghlebi. Lanchkhuti municipality is also famous for many fossils, including limestone quarries, brick clay and peat quarries; there is phillipsite-containing rocks quarry in Shukhuti, and sand and gravel quarry in Supsa. Baku-Supsa oil pipeline and Supsa terminal play an important role in the economics of the municipality. Citrus-growing, cattle-breeding and nut-growing are leading agricultural branches. Tourism is developed along the marine coastline (Tskaltsminda, Grigoleti, Maltakva) of the municipality.

A 40-km-long Samtredia-Makhinjauri railway section and sections of international designation, such as 65-km-long Samtredia-Grigoleti road (S-12) and Sarpi-Senaki (S-2), as well as road of local designation (Japana-Abasha (47 km) and Lanchkhuti-Nasakirali (45 km)) run across the municipality.

By census of 2002, the population of the municipality was 40.5 thousand people. According to the birth and death rates, by January 1, 2009, the population amounted to 37.8 thousand people. The population density was 76 men/km². According to the ethnic composition, the Georgians constitute 98,9% of the total population and the Russians are 0.7%. According to the religious background, most of the population is Orthodox Christians. There are also Moslems (Ajarians), and Starovers live in Tskaltsminda.

There are 55 settled areas in the municipality, including 1 city and 54 villages. There are 41 educational establishments with 5.332 pupils and students and 788 teachers and lecturers in the municipality. There is also one vocational training institute, 32 libraries and 2 theatres.

The total land fund of the municipality, by January 1, 2006, was 49.860,9 ha, with 76% of it still owned by the state.

Distribution of the land fund by January 1, 2006 (ha)

Description of a land use	Area			Total within the administrative borders
	Privately owned lands	State lands	Total	
Total area	11955	37905.9	49860.9	49860.9
Agricultural among them	11955	10676.2	22631.2	22631.2
Arable among them	7702	4729	12631.2	12631.2
Perennial plants	4214	1641	5855	5855
Fruit orchards	1236	53	1289	1289

Description of a land use	Area			Total within the administrative borders
	Privately owned lands	State lands	Total	
Vineyards	92		92	92
Tea	1144	844	1988	1988
Citrus	756	236	992	992
Mulberry	63	55	118	118
Laurel	13	28	41	41
Tung	31	303	334	334
Nuts	36		36	36
Others	843	122	965	965
Fallow land		298	298	298
Heyfields	30	394	424	424
Pastures	9	3614	3623	3623
Forests		18241	18241	18241
Bushes		1897	1897	1897
Waters		2044.19	2044.19	2044.19
Marshes		1218	1218	1218
Areas occupied with roads		224.61	22461	22461
Areas occupied with premises		2172	2172	2172
Other, not used		143291	143291	143291

Source: Economic development plan for the municipality developed by the workgroup of Lanchkhuti municipality

Despite the fact that most of the land fund is owned by the state, it should be noted that 53% of agricultural plots of field, as well as 60,9% of arable lands, 71.9% of perennial plants, including 96% of orchards, 100% of vineyards and 57,5% of tea plantations have been rendered to private owners.

Ozurgeti municipality

Ozurgeti municipality is located in west Georgia. Its area is 676,35 km². The climate here is marine subtropical. The average annual air temperature is 12-14°C. The municipality includes 1 city, 4 settlements and 70 villages. The city of Ozurgeti is distanced by 325 km from Tbilisi, by 60 km from Batumi, by 45 km from Poti and by 90 km from Kutaisi. There is one pond and 13 rivers with the total length of 368 km on the territory of Ozurgeti municipality.

Ozurgeti municipality is located in the gorges of the rivers Natanebi and Supsa. From west it is bordered by a 20-km-long Black Sea line, by Meskheti ridge slopes from south-east and Nasakirali hillock and river Supa from north. The area of the municipality is 675 km², including 230 km² of agricultural plots of field. The total length of the borders is 180 km. The rivers Natanebi, Supsa, Bzhuzhi, Bakhvistkali and others flow across the territory of Ozurgeti municipality. The highest peak in the municipality is mount Sakornia (2.756 m).

The number of population in the municipality is 77,200 people with the density of 144 men/km². There are 74 settled areas in the municipality, including 1 city, 4 settlements and 69 villages.

The majority of the population is the Georgians. Mostly Gurians as well as Ajarians live in the given municipality. Armenians and Russians also live here. Most of the population is Orthodox Christians. There is also a small number of Moslems here. There are also small groups of the followers of other religions: Jehovah Witnesses in Meria and members of "Orthodox Church in Georgia" (so called Boston Group) in Shemokmedi.

There are 54 educational establishments with 10.754 pupils and students and 1.267 teachers and lecturers in the municipality.

Land and agriculture

Ozurgeti is an agrarian municipality, with agriculture as a leading branch of economy. The field of production is characterized by a favorable progress.

The total land area of Ozurgeti municipality is 67.635 ha, including 27.905 ha (41,2%) of agricultural plots of field, with 16.838 ha (60,3%) privately owned lands and 11.067 ha (39,7%) state lands. Ozurgeti municipality is distinguished for its peculiar structure of lands owned by private people, in particular, the area of arable lands is only 5.080 ha (30,1% of the privately owned lands), pastures and hayfields occupy small areas and the major part is occupied by perennial plants with tea (occupying 5.438 ha, making 32,2% of the privately owned land) and citrus (occupying 2.236 ha, making 13,2% of the privately owned land) as dominant cultures. Orchards occupy less areas (1.088 ha, making 6,4%). They grow tung, mulberry and grape in minor scales. 869 ha of arable lands are still owned by the state (7,8% of the state lands). On the other hand, pastures occupy large areas (5.876 ha, making 53%) and hayfields (377 ha, making 3,4%). Out of perennial plants in the state sector, tea is a dominant culture occupying 3.296 ha, making 29,7% of the state lands.

Ozurgeti is mostly an agrarian municipality, and its natural climate provides desirable conditions to grow different agricultural crops and breed the cattle. As for the agricultural production in the municipality, a significant growth was observed in 2004-2006: meat - by 126,6%; milk – by 96,8%; vegetable – by 325,5%; potato – by 71%; watermelon, melon or gourd plantation – by 300,6%. It should be noted that the tendency of diminution is observed with eggs (16,7%), fruit (29,3%) and tea particularly. The latter, despite its large proportion in the agricultural lands, decreases by 53,3%. This can be

explained by the large investments needed for tea to penetrate the market, while digging out the tea bushes and planting some other crops instead is also a costly operation not affordable for the local people. Therefore, these lands are in fact, inefficient in an economic respect.

Unfortunately, the municipality is located in the zone of hazardous geological processes, where for years, frequent rises of rivers, mudflows and landslides cause serious damage to the population, agricultural plots of field and infrastructure.

Distribution of the land fund by January 1, 2006 (ha)

Description of a land use	Area			Beyond the administrative borders	Within the administrative borders, used by others	Total within the administrative borders
	Privately owned lands	State lands	Total			
Total area	16838	50797	67635			67635
Agricultural among them	16838	11067	27905			27905
Arable among them	5080	869	5949			5949
Perennial plants	11420	3944	15364			15364
Fruit orchards	1088	12	1101			1101
Vineyards	245	3	248			248
Tea	5438	3296	8734			8734
Citrus	2236	210	2446			2446
Mulberry	282	5	287			287
Laurel						
Tung	243	76	319			319
Nuts						
Others	1888	340	2228			2228
Fallow land						
Heyfields	57	377	434			434
Pastures	281	5876	5157			5157
Reclaimed areas						
Forests		8893	8893			8893
Field breaking forest paths						
Bushes		2672	2672			2672
Waters		1649	1643			1643

Description of a land use	Area			Beyond the administrative borders	Within the administrative borders, used by others	Total within the administrative borders
	Privately owned lands	State lands	Total			
Marshes		10	10			10
Areas occupied with roads		2261	2261			2261
Areas occupied with premises		264	264			264
Other, not used		4891	4891			4891

Source: Economic development plan for the municipality developed by the workgroup of Ozurgeti municipality

The major fossils are bentonite clays (Mtispiri), kaolin (Zemo Makvaneti), ochre, iron rust, clay (Nagomari, Tsitelmta), cement (Kveda Dzimiti), red iron, apatite (Vakijvari), Magnetite sands (Ureki, Shekvetili), mineral springs (Kveda Nasakirali).

The municipality has sea and alpine mountain resorts with good tourism development potential what is further promoted by the near location to the transport mains of the country. Therefore, the development of recreation and tourism is capable of yielding significant economic benefit for the locals and municipality.

Employment

Distribution of the population according to their economic status and in different regions in 2008 (thousand men)

	Georgia	Guria	Imereti	Samegrelo-Zemo Svaneti
Active population (workforce), total	1.917.8	79.1	376.0	209.9
Employed	1.601.9	76.1	331.7	185.2
Hired	572.4	10.3	82.8	42.3
Self-employed	1.028.5	65.8	248.9	142.8
With unknown employment status	1.1	0.1	0.0	0.1
Unemployed	315.8	3.0	44.2	24.7
Rate of unemployment, %	16.5	3.8	11.8	11.8
Index of economic activity, %	62.6	78.1	66.4	69.1
Rate of employment, %	52.3	75.1	58.6	61.0

Source: Ministry of Economic Development of Georgia; Department of Statistics

Major indicators for different economic activities

Guria

		Turnover (thousand Gel)		Production (thousand Gel)		Number of employees (men)		Number of the hired (men)	
		2007 IV	2008 IV	2007 IV	2008 IV	2007 IV	2008 IV	2007 IV	2008 IV
For different kinds of activity, total		9678.6	6 366.9	6068.1	3113.8	2919	1981	2225	1379
Agriculture, hunting and forestry	A	14.1	6.8	14.1	6.6	24	12	1	5
Fishery, fishing	B	-	107.2	-	107.2	-	16	-	16
Mineral resource industry	C	244.8	221.1	244.8	216.5	40	31	36	29
Processing industry	D	1542.0	1031.3	1272.3	1020.1	688	452	622	374
Production and distribution of electrical power, gas and water	E	270.1	393.0	179.9	182.4	97	108	93	107
Building	F	2932.6	47.9	2932.6	47.9	413	56	409	52
Trade; repairs of vehicles, domestic goods and personal needs items	G	3770.7	3803.0	681.7	921.8	810	725	333	325
Hotels and restaurants	H	232.9	203.4	230.8	203.4	146	115	113	78
Transport and communication	I	319.7	290.9	160.4	150.1	129	125	93	95
Real estate operations, rent and customer service	K	105.6	165.5	105.6	165.5	145	155	111	132
Education	M	49.8	37.9	49.8	37.9	102	92	102	91
Health and social aid	N	166.2	20.0	166.2	15.6	271	39	263	32
Communal, social and personal services	O	30.0	39.0	30.0	39.0	55	57	50	44

Source: Ministry of Economic Development of Georgia; Department of Statistics (2009)

Imereti

		Turnover (thousand Gel)		Production (thousand Gel)		Number of employees (men)		Number of the hired (men)	
		2007 IV	2008 IV	2007 IV	2008 IV	2007 IV	2008 IV	2007 IV	2008 IV
For different kinds of activity, total		82919.6	88224.3	38333.6	45522.7	17930	18371	15298	16110
Agriculture, hunting and forestry	A	142.6	383.5	142.6	350.5	151	136	134	122
Fishery, fishing	B	8.3	2.7	8.3	2.7	5	3	5	2
Mineral resource industry	C	2889.9	2551.1	2805.3	2566.6	402	245	353	219
Processing industry	D	19478.6	17015.7	15558.4	16294.5	3432	3054	3088	2644
Production and distribution of electrical power, gas and water	E	1733.3	2344.2	1018.9	1341.9	493	511	493	511
Building	F	2386.5	3022.9	2376.9	3022.9	645	570	618	528
Trade; repairs of vehicles, domestic goods and personal needs items	G	44794.1	45668.2	5404.0	5884.9	3680	3194	2154	2127
Hotels and restaurants	H	1041.7	1190.0	993.0	1043.4	496	525	393	378
Transport and communication	I	2614.6	3546.2	2268.4	2549.8	1005	1432	712	1142
Real estate operations, rent and customer service	K	3072.9	7199.5	3000.8	7165.3	1707	2551	1526	2435
Education	M	885.2	1743.0	885.2	1743.0	1212	1383	1189	1309
Health and social aid	N	2298.8	2701.3	2298.8	2701.3	3323	3888	3317	3878
Communal, social and personal services	O	1573.1	855.8	1573.1	855.8	1378	878	1314	814

Source: Ministry of Economic Development of Georgia; Department of Statistics (2009)

Samegrelo-Zemo Svaneti

		Turnover (thousand Gel)		Production (thousand Gel)		Number of employees (men)		Number of the hired (men)	
		2007 IV	2008 IV	2007 IV	2008 IV	2007 IV	2008 IV	2007 IV	2008 IV
For different kinds of activity, total		55722.9	48897.9	25258.2	19130.5	9852	9965	8220	8807
Agriculture, hunting and forestry	A	143.1	231.1	143.1	232.0	257	143	201	91
Fishery, fishing	B	316.6	181.9	316.6	189.0	86	58	66	42
Mineral resource industry	C	737.6	219.0	691.1	284.5	100	62	100	61
Processing industry	D	5484.9	2839.0	5205.2	2646.4	1386	873	1169	752
Production and distribution of electrical power, gas and water	E	385.3	449.4	362.4	386.8	220	175	198	175
Building	F	5006.1	1352.9	5006.1	1352.9	1194	710	1100	700
Trade; repairs of vehicles, domestic goods and personal needs items	G	32888.1	24055.7	5260.7	2831.5	2046	1876	1087	1124
Hotels and restaurants	H	757.5	493.5	757.5	493.5	260	221	231	197
Transport and communication	I	6152.3	13522.7	3918.1	5179.8	1211	1182	1151	1121
Real estate operations, rent and customer service	K	2163.4	1341.5	2124.2	1322.8	846	785	730	720
Education	M	290.6	364.1	289.2	364.1	480	430	480	427
Health and social aid	N	392.6	2742.7	392.6	2742.7	1246	2707	1240	2706
Communal, social and personal services	O	1004.7	1104.4	791.3	1104.4	520	743	467	690

Source: Ministry of Economic Development of Georgia; Department of Statistics (2009)

Education

Number of public and private comprehensive education establishments in different municipalities

Municipality	2009/2010	2010/2011*	2011/2012
Lanchkhuti	25	25	25
Ozurgeti	44	44	44
Samtredia	37	37	37
Abasha	24	24	24

Number of pupils in different municipalities

Municipality	2009/2010	2010/2011*	2011/2012
Lanchkhuti	4784	4533	4243
Ozurgeti	10780	9733	9057
Samtredia	8032	7496	7036
Abasha	3652	3479	3156

Number of students at secondary vocational education establishments

Municipality	State			Private		
	2006/2007	2007/2008	2008/2009	2006/2007	2007/2008	2008/2009
Lanchkhuti	173	120	37	-	-	-
Ozurgeti	568	286	58	51	52	-
Samtredia	321	57	-	-	-	-
Abasha	-	-	-	-	-	-

Number of higher educational establishments in different regions

Region	State			Private		
	2007/2008	2008/2009	2009/2010	2007/2008	2008/2009	2009/2010
Guria	0	0	0	1	1	1
Imereti	1	1	2	10	9	9
Samegrelo-Zemo Svaneti	1	1	1	2	1	1

Source: Ministry of Education and Science of Georgia.

Health

Network of medical and preventive establishments of the health system

Region	Polyclinics	Dispensary	Medical center for women	Antenatal clinic	Independent medical ambulatory
Imereti	36	14	4	4	8
Samegrelo	17	5	4	3	4
Guria	6	4	3	0	0

Infrastructure Transport and Communication, 2009.

5.2 Anticipated Social Impact of the project

Overall Social Impacts of the Project

The proposed project will have short-term and long-term impact on the local communities. The social impact of the road rehabilitation project should be viewed under the broader context of improving transport safety and traffic patterns in major cities (including Samtredia and Lanchkhuti), developing transit transportation potential of Georgia, developing Imereti as major administrative, economic and tourism area. Impact will be tangible not only for the country as a whole, but also for the communities residing along the road, residents of Samtredia and Lanchkhuti and surrounding villages.

Currently the residents of the villages are mainly self-employers working on their agricultural land parcels. Only small part of agricultural products is produced for sale: most part of the harvested products is intended for internal consumption by the households. Low demand on agricultural products at site makes agriculture less profitable.

In general the project will have positive impact on socio-economic development of the region: firstly, it will support business and tourism development and, as a result several opportunities arise:

- creation of new jobs in business and tourism services sector
- increased demand on agricultural products in the region will make agriculture profitable
- commercial sector and small businesses (shops, café and small restaurants, entertainment) will be also supported by increased tourist flow

The road construction will have also more direct social impacts:

- improved transportation system will facilitate agriculture not only through the development of tourism-dependent local markets, but also through making easier and cheaper access to the distant markets

The improved roads will ensure better integration of local population in the entire socio-economic system of the country and ensure better access to the markets, supplies and services. This comprises better opportunities for timely provided medical services.

Construction Related Social Impacts

In short term perspective, the project will have some benefit for local population, providing job opportunities (about 100 new jobs could be available for local residents).

Resettlement impacts are described in p. 5.4.

Impact: The negative impact related to the construction nuisance (dust, emissions, noise) is temporary, insignificant and manageable by application good construction practices.

Mitigation measure: Dust control by application of watering. Use as minimum as 2 browsers; Noise control, installation of mufflers on equipment, daytime works;

Impact: Creation of vectors of disease e.g. temporary breeding habitats for mosquito as stagnant pools of water, stagnant water bodies in borrow pits, quarries, etc. suited to mosquito breeding and other disease vectors.

Mitigation measure: pools should be drained down. Remove all created pools till spring-time. Reinstate relief and landscape.

Impact: Recontamination by infectious biological materials (e.g. Anthrax) during earth works near the pest holes (i.e. not registered Anthrax sites).

Mitigation measure: Permanent monitoring during land clearance and excavation activities. Stoppage and suspension of construction activities in case of burial site findings. Notification to the local division of Veterinary Department. Veterinary clearance before start up.

Impact: Hazardous driving conditions where construction interferes with pre-existing roads. **Mitigation measure:** Provide in design for proper markers and safety signs on roads, including lights. Instruct the drivers

Impact: Infrastructure. The main infrastructure elements that could be affected are the power transmission lines, water supply systems and irrigation pipes and channels.

Mitigation measure: Replace the affected infrastructure elements. Permanent monitoring during construction. Full reinstatement in case of damage.

Impact: Potential conflicts with local population due to impacts on water supply or power resources, other infrastructure, access to land or facilities, disturbance caused by noise, conflicts with workers etc.

Mitigation measure: Construction contractor should assign liaison officer and develop liaison plan. All conflict matters should be resolved through negotiation and sound compromise.

5.3. Socio-cultural environment.

The List of Archaeological Sites in the Construction Corridor of Samtredia-Grigoleti Highway according to the Literary Sources

In the villages along Samtredia-Grigoleti Highway and in the adjacent areas all types of archaeological monuments typical of Kolkheti culture were discovered during the excavations and prospecting. These archaeological sites include settlements under peat dated back to the 3rd millennium B.C., settlements with the remnants of the 13th-10th centuries B.C. wooden architecture, remnants of the 8th-7th centuries B.C. dune settlements and the 6th-5th centuries B.C. lowland settlements, burial grounds, including the 4th-3rd centuries B.C. dolium burials, etc. The lowland settlements deserve special attention. These are settlements built in a bit elevated areas of lowlands. Their cross sections contain dried gypsum layers. Most of such settlements are located within a range of 100-500m from settlement hills. One such site was discovered in Gvimbauri Village.

In the section between Japana and Grigoleti the archaeological sites were discovered and studied in the late 20th century when Bako-Supsa oil pipeline was laid.

Unfortunately, the archaeological references listing and describing the aforementioned sites do not specify their location. Therefore, in this report we present the locations of the sites by villages (as it is shown in the archaeological references).

Japana Village

The ruins of the antique period settlement in the oil pipeline corridor;

The medieval architectural complex – keep, rampart, and 3 church ruins, located in the village;

Patara Jikheti (Little Jikheti) Church – middle centuries.

5.4 Land Acquisition and Resettlement

The Resettlement Action Plan is being currently developed and details of resettlement related impacts will be clarified soon. At this stage it could be summarized that about 523 land plots are affected of which 66 are state owned land plots and the rest private. 6 of state owned land plots are cultivated by illegal users.

Total amount of affected households is close to 429. No one households lose their residential houses and are subject for physical relocation.

No businesses are permanently or temporarily affected.

Most of the affected households have agricultural lands and cultivate crops (mainly maize, hazelnut and vegetables) and fruit trees. Many of them lose crops and fruit trees due to land acquisition.

The Resettlement Action Plan will provide detailed census of affected households, inventory of losses, description of social status and identification of vulnerable groups. Compensation and rehabilitation plan will be elaborated upon completion of valuation of the lost assets. All the affected households will be provided with the adequate

compensation according to the Georgian legislation and JICA requirements. Vulnerable and severely affected households will be provided with the additional allowances.

Principles Adopted for the Project

To reconcile the gaps between Georgia laws/regulations and JBIC/WB Policy, RDMRDI has adopted a policy and a set of principles for the Project as set out in the approved RPF. The principles ensure compensation at full replacement cost for all items, the rehabilitation and/or restoration of livelihoods, assistance for informal settlers (non-titled land users), and the provision of subsidies or allowances for APs who will be relocated, suffer business losses, or will be severely affected.

Considering the abovementioned differences, any policy applied to interventions funded by JBIC must comply with Georgian legislation/regulation with additional provisions to meet WB policy requirements related to; (i) the economic rehabilitation of all APs (including those who do not have legal/formal rights on assets acquired by a project); (ii) the provision of indemnities for loss of business and income; and, (iii) and the provision of special allowances covering AP expenses during the resettlement process as well as covering the special needs of severely affected or vulnerable APs. The overarching objective of the policy in relation to land and asset acquisition is to minimise the impacts/losses and assist the APs in restoring their livelihoods at least to the level equal to the pre-project level.

In this regard the RPF for the Project was designed to cover (a) all affected/displaced persons irrespective of their title to land; (b) compensation for their lost assets and/or livelihoods; and (c) restoration and enhancement of livelihoods. The households/persons displaced by Project interventions will receive cash compensation for land and other assets at full replacement cost as per market price at the time of dispossession. Additional measures will be taken to ensure minimum disruption during Project construction period. Thus, households to be physically displaced and/or economically affected will receive due compensation, relocation assistance, and allowances in accordance with the following guidelines and policy which are also part of the RPF approved for the Project.

Accordingly, during implementation of the Project the RDMRDI is committed to ensure that:

The options for road upgrading and reconstruction will be selected to avoid residential areas wherever possible to minimize physical relocation of people and to minimise acquisition of privately or publicly held productive land;

Damages to assets, such as standing crops, trees, fences and kiosks, and loss of income, including loss of harvest, will be minimized, any residual impacts will be compensated as per the provisions of the RPF;

For each section of reconstruction/upgrading of the highway that involves acquisition of private land, physical relocation of households or commercial

entities, permanent income loss, or other impact that triggers the OP 4.12, a RAP will be developed in compliance with policies and procedures set out in the RPF (being based firmly on WB's OP 4.12, JBIC Guidelines and Georgian legislation);

No civil work will commence for any section of highway incurring resettlement impacts before a RAP is prepared and approved by JICA and cleared by the project Executing Agency;

Fair and transparent procedures will be developed, as defined in the Entitlement Matrix in the RPF, to determine compensation for (i) temporary loss of land/assets during construction; (ii) permanent acquisition of land and assets; and (iii) restrictions on use of land that may be applied to areas adjoining the corridor;

All APs, without regard to legal status of property, will receive support of various kinds, as per the principles set out in the Entitlement Matrix, to assist them in their efforts to maintain their livelihoods and standards of living prevailing prior to the Project;

Those who illegally use land (non-titled users) will not be compensated for loss of land, but will receive compensation for loss of any other assets they own on the land they use, as well as for loss of income such that they are also assisted in their efforts to maintain or improve their livelihoods;

Damages to assets, such as standing crops, trees, fences and kiosks, and loss of income, including loss of harvest, will be compensated without regard to legal status of ownership according to the Entitlement Matrix provided in the RPF;

A market survey will be conducted to assess the prevailing market prices of land, construction materials for affected structures, crops and other relevant items, which will be used as the unit prices to determine compensation. This will additionally ensure that the market prices will allow APs to purchase replacement land;

APs will be offered effective compensation at full replacement cost for losses of assets; Loss of income and assets will be compensated on a net basis without tax, depreciation or any other deduction;

APs will be informed about their rights and they will be consulted on, offered choices among, and provided with technically and economically feasible resettlement alternatives;

The RDMRDI will facilitate that, whenever possible, the local authorities will provide the PAP with residential housing, or housing sites, or, as required, agricultural sites, as an alternative to the monetary compensation. In that case, a combination of productive potential, advantageous location, and other factors, should be at least equivalent to the advantages of the old site;

APs will be provided with assistance during relocation if resettlement is not avoidable;

Land (or right to use land) will be acquired through negotiated agreements and with the use of the power of eminent domain only as a last resort;

Special attention will be paid to the needs of the most vulnerable groups of the population – children, women, cultural or ethnic minorities, the elderly, those below the poverty line, disabled, and refugees/internally displaced people;

A fair and accessible grievance redress mechanism will be developed; and

Compensation measures and phased implementation of the RAP section by section are completed for each section prior to start of the construction activities at this section.

Compensation Eligibility and Entitlements

Those entitled to compensation and/or rehabilitation assistance and provisions, under the Project are:

All APs losing land either covered by legal title/traditional land rights or without legal status;

Tenants and sharecroppers whether registered or not;

Owners of buildings, crops, plants, or other objects attached to the land; and

All APs losing business, income, and salaries.

As per the RPF, compensation eligibility will be limited by a cut-off date as the last day of the Census.

APs who settle in the affected areas after the cut-off date will not be eligible for compensation. They, however, will be given sufficient advance notice, requested to vacate premises and dismantle affected structures prior to project implementation. Their dismantled structures materials will not be confiscated and they will not pay any fine or suffer any sanction.

Eligibility to receive compensation and assistance will be limited by the cut-off date. The cut-off date for compensation and assistance is considered for those identified on the project ROW land proposed for acquisition at the time of census and IOL undertaken in December 2010 and January 2011. Any households or persons identified on the project right of way on the 31st January will be eligible for compensation and assistance from the Project.

At present, the following categories of APs will be entitled to compensation and/or assistance under the Project:

Private landowners (with an established legal title to the land) whose land will be purchased or expropriated to implement subprojects, including the construction or rehabilitation of residential stocks;

Private owners whose non-residential assets such as kiosks, restaurants, shops, stables, workshops, fences, barns, warehouses, trees, standing crops, and other valuable assets need to be demolished;

Leaseholders (individual and enterprise) who have lease agreements with the Municipalities or other owners on use of land within the designed road corridor ; and

Informal/illegal occupants and land users on existing rights of way.

The community owned or state infrastructure affected by the project is not subject for the RAP as the restoration/reconstruction works for all of the affected structures is included as part of the Detailed Design.

In cases where ownership rights can be formalized APs will be compensated for land purchased for permanent structures. APs (i.e., owners, informal users and leaseholders) will also be compensated for damages to or removal of structures, standing crops, trees, and losses of other economic assets. Whenever possible, and when acceptable to RDMRDI, Municipalities and the APs, lost land and assets will be replaced in kind.

Persons affected temporarily by construction activities (if any) will be compensated for any lost income, assets and damages.

Entitlements to Compensation for Impacts and Losses

The main entitlements include:

Agricultural land impacts for titled owners will be compensated at full replacement cost adopted for the project. When more than 20% of total agricultural land is acquired, APs (owners, leaseholders and sharecroppers) will get an additional allowance for severe impacts equal to the market value of a year's gross yield of the land lost. In case of severe impact on other income, the APs will be paid additional compensation for three months income. Legalized APs will be legalized and paid as titled owners.

Non-legalized APs will not be compensated for agricultural land loss. If available, alternative land plots will be proposed for leasing.

Non agricultural land (Residential/commercial land). Legal settlers, as well as legalized non-titled owners will be compensated at full replacement cost free of depreciation. Non-legalized APs will not be compensated for agricultural land loss. If available, alternative land plots will be proposed for leasing.

Houses, buildings, and structures will be compensated in cash at full replacement cost (but not market cost) free of deductions for depreciation, and transaction costs irrespective of the registration status of the affected land. In case of partial impacts and unwillingness of the owner to relocate, compensation will cover only the affected portion of a building and its full rehabilitation to

previous use. Full compensation will be paid if partial impacts imperil the viability of the whole building.

The remaining materials after the demolishing the buildings and structures are deemed as a property of the AH. The AH has responsibility for removing the remaining materials before construction start up.

Crops: In case of land take of the permanently cultivated agricultural land, cash compensation at current market rates for the gross value of one year's harvest by default. Crop compensation will be paid both to landowners and tenants based on their specific sharecropping agreements⁴.

Trees: Cash compensation at market price based on type, age and productivity of trees.

Businesses: If business is lost permanently it will be compensated in cash equal to a one year income based on tax declaration or, if unavailable, based on the year of minimum salary; temporary business losses will be compensated in cash for the business interruption period based on tax declaration or, if unavailable, based on the months of minimum salary for the period of interruption;.

Agricultural Tenant: if agricultural tenants are affected, it will be compensated in the form of assistance equivalent to one year of cash return from the land under tenancy as per recorded proof (tax declarations), or in its absence, months of minimum salary.

Loss of wages/employment: if employees loss their wages due to the project interventions, they will be compensated in the form of assistance equivalent to three months of minimum salary.

Relocation /Shifting Allowance: APs forced to relocate will receive a relocation subsidy sufficient to cover transport costs and living expenses for 3 month.

Community Structures and Public Utilities: Will be fully replaced or rehabilitated so as to satisfy their pre-project functions.

Vulnerable people: Vulnerable APs (as previously defined) will be assisted with allowance equivalent to three months of minimum salary.

Support, Assistance and Allowances

A number of support and rehabilitation measures and allowances are included as follows:

⁴ In case the leasing agreement states cash payment of leasing costs to the land owner, compensation for crops is given only to the leaseholder. In case the leasing agreement states sharecropping principles, both – the owner and the leaseholder will be compensated according to the agreed crop shares.

Households requiring relocation will be provided with transport allowance at 200 GEL per households (for vehicle hire for transport of household contents) and a livelihood restoration allowance for three months to support re-establishment at the new site. The livelihood support will be the equivalent of minimum salary (as per note below) providing a total relocation allowance of 1,112 GEL per household;

Severely affected households i.e. those AHs losing 20% or more of income generating assets will be provided with either (i) additional compensation for the one year's yield of the crop on the cultivated agricultural land affected; or (ii) an allowance equivalent to three months of minimum salary⁵;

Affected households that are vulnerable i.e. those below the poverty line, households headed by disabled or elderly, households headed by women, and displaced people or refugees will be entitled to an allowance equivalent to three months of minimum salary (as per note above).

⁵ As discussed in Chapter 3, in the absence of a minimum salary in Georgia, this allowance adopts recent support measures included in approved projects which have been based on the minimum subsistence income. The most recent information from National Statistics Office of Georgia for January 2011 is 304 GEL per household (of five people) being equivalent to 912 GEL per AH for three months.

6. Analysis of alternatives

The “do nothing” project alternative.

The “do nothing” or without project alternative would place heavy strains on local roads which are already poorly maintained in Georgia’s second city. Traffic congestion is still tolerable but expected to become more of an impediment to local circulation as car ownership is increasing rapidly. Congestion costs will be substantial if the project were not to go ahead as more than half the traffic flow on the road system in Kutaisi, Samtredia and Lanchkhuti is through traffic. There will be additional impacts on health from extra vehicle emissions and noise associated with more and longer vehicle journeys and slower travel times in the congested cities. As a result of study we see, that do nothing” project must be denied, because it will preserve existing negative tendency. It can’t secure growing traffic movement maintenance.

Alternative choices of the route

Since 2006, one of the government top priorities is to develop Georgia’s competitiveness as a transit country by improving its transport corridors. This ongoing process is expected to last well in to the future.

Promotion of trade with the neighboring countries and development of tourism infrastructures have major importance for the economic development of the country, for which an improved road network is a crucial factor.

The development of the transport sector is essential for the sustainable economic growth and for improving the living conditions of Georgia’s population.

The Georgian Government has given the highest priority to improvements of the East - West highway (between Caspian Sea and Black Sea) and North - South (between Russia and Turkey).

The Government has obtained funding for the sections immediately West of Tbilisi with the construction of a four lane highway currently underway.

In 2009, the Feasibility Study and Environmental Impact Assessment of the Preferred Recommended Alignment for Upgrading the S-12 Highway between Samtredia – Grigoleti was presented to the Roads Department of the Ministry of Regional Development and Infrastructure of Georgia. This road section will give continuity to Zestafoni-Kutaisi-Samtredia Road Section of E60 – Highway.

The present report is carrying out the next level of developing works for the detailed engineering designs and tender documents, from the above mentioned recommended alignment.

In a meeting held at Roads Department’s offices with the Technical Board on the 24th of April of 2012, the joint-venture COBA-TRANSPROJECT presented an alternative alignment. This alignment differs from the Feasibility Report’s preferred recommended

alignment essentially on the first 15 km and last 3 km of the highway.

The Technical Board requested the joint-venture COBA-TRANSPROJECT to produce an economical evaluation comparing the first 15 km of the alternative alignment with the corresponding section of the recommended alignment of the Feasibility Study, with more 3km.

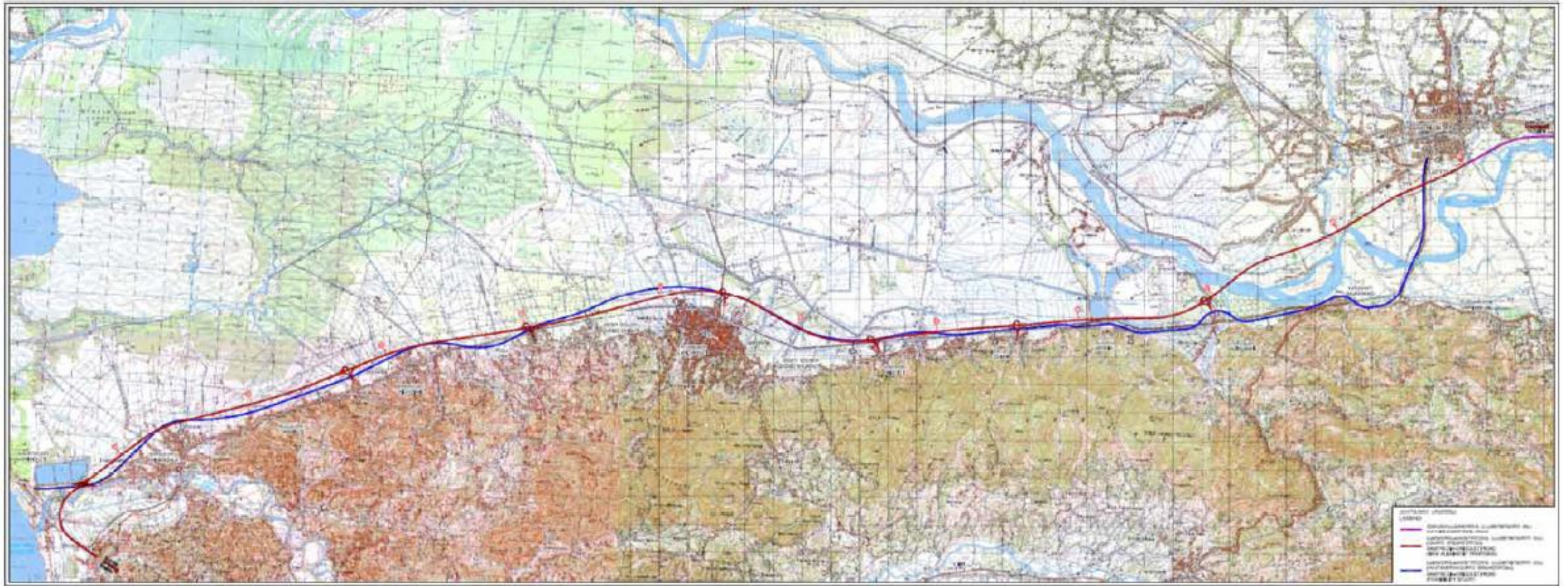
During the Technical Board meeting held on the 8th of May of 2012, the economical evaluation was presented. In order to retain the comparison principles between the design alignment proposed in the Feasibility Study and the new alignment, the economic analysis was based on the unit construction costs set out in the Feasibility Study of 2009.

The comparison that was based on the data from the Feasibility Study of 2009, other than updated factual data such as traffic intensity, has led to the conclusion that notwithstanding the increase of construction costs the alternative alignment has an economical advantage on account of the reduction of operation costs to road users in a 20-years perspective. On the other hand, it is worth noting that a substantial increase of prices of fuel and construction materials from 2009 to 2012 will lead to the substantial increase of construction costs.

The Technical Board concluded that a recommendation shall be provided for the preparation of detailed design documentation to the alternative option of design alignment of the highway proposed by the joint-venture COBATRANSPROJECT.

Comparison of alternative route, that finally selected version (project direction, proposed by COBATRANSPROJECT) has two superiorities comparatively to initial (TED) version:

- Approximately 1 km section of the route, proposed on the TED stage, passes at the andriring bank of river Rioni and needs important coast-protecting works, which is related with additional impacts.
- Direction proposed by COBATRANSPROJECT lets possibility reduction range of resettlement: isn't avoided impacts on the dwelling-houses and necessity of physical resettlement and total amount of plots behaving under impacts decreases by 30 (by 24 500 m²).



Pic. 6.1. Alternative choice of the route (Blue line – option proposed in Feasibility Study; red line – final alignment)

7. Environmental Impacts

7.1 Summary of Activities and Anticipated Impacts

The project was screened for environmental impacts and a summary of activities and anticipated impacts is provided below in relation to project phases. In the case of the design phase the analysis describes how these potential impacts have been and will continue to be incorporated in the project design process.

A Environmental Impacts – Design and Pre-construction Phase

	Potential Impact	Comments
1	<p>Site specific considerations related to “project footprint” :</p> <p>Degradation of natural landscape (relief, soil cover, vegetation, natural habitats) in the certain part of the right-of-way (land strips adjacent to the highway – access roads, dumping sites, borrow pits).</p> <p>Sensitive ecosystems and sites of special importance</p> <p>Sites of archaeology and cultural significance,</p> <p>Existing human activities and land use – residential and farming land.</p> <p>Geohazard prone sites</p>	<ul style="list-style-type: none"> • Resettlement dimensions minimization occurred on the route comparative stage • Crossing sensitive places has been avoided on the andriring and intensive lateral erosion section of Rioni <p>The preferred Bypass route is selected based on a full analysis of alternatives - see p.6 Analysis of Alternatives.</p>
2	<p>Damage of infrastructure elements and the need to redesign road and/or plan for relocation of services and avoid disruption of services i.e.</p> <p>Railway & existing roads,</p> <p>Power transmission lines,</p> <p>Gas pipelines,</p> <p>Irrigation channels</p>	<p>The highway crosses several important infrastructure systems:</p> <ul style="list-style-type: none"> • Electro-transmission lines; • Local and main gas pipelines ; • Main oil-pipe-lines.
3	<p>Location of borrow pits, waste disposal sites, any asphalt mixing sites, aggregate and concrete making facilities, workers camps, fueling and storage places and equipment yards</p>	<p>Dust/air pollution, water pollution, landscape degradation impacts on aquatic life - will depend on careful choice of site location. At the detailed engineering stage EIA consultants have proposed certain sites described in chapter 2.12 However, the final choice will be made later by the construction contractor.</p>

	Potential Impact	Comments
4	Interchanges and interconnecting roads and their planning and design	Interference with local transportation circulation and local access with increased traffic safety problems. Need to design traffic circulation plans in consultation with local authorities and Regional Roads Department.
5	Noise and traffic emission nuisance	Noise & emissions related to traffic is only a significant problem in densely populated areas & where residential properties adjoin the road. Taking traffic away from Samtredia city addresses this and there are positive impacts with the chosen bypass route removing through traffic and pollution from existing residential neighbourhoods.
6	Bridges, viaducts, interchanges and flood protection installations	Proper design defines level of safety and risks of road destruction during flooding, earthquakes etc.

B Environmental Impacts - Construction Phase

#	Potential Impacts During Construction Works	Yes/No Severity	Site Locations
1	Destruction of natural landscape (relief, soil cover, vegetation, eco-systems, habitats and wildlife) in the right-of-way occupied by the highway.	Yes Minor	Whole alignment
2	Destruction of natural landscape (relief, soil cover, vegetation, eco-systems, habitats and wildlife) on the access roads, in the borrow pit sites, waste dumps, construction camps and equipment yards.	Yes Medium	Borrow pit sites, waste dumps, construction camps and equipment yards to be defined by construction contractor
3	Landslides, slumps, slips and other mass movements in road cuts triggered by the construction activities.	Minor risk	No existing landslides.
4	Erosion stimulated from fresh road cuts and fills and temporary sedimentation of natural drainage ways. Erosion of lands below the road bed receiving concentrated outflow from covered or open drains.	Minor	Near embankments.
5	Increased suspended sediment in streams affected by erosion at construction sites and fresh road cuts, fills and waste dumps. Reduced water	Yes Minor	Rivers – Rioni, Tskhenistskali, and small pond

#	Potential Impacts During Construction Works	Yes/No Severity	Site Locations
	quality and increased sedimentation and impacts on water quality and fish breeding.		rivers Ochopa Laghiba, Shavi Tskali.
6	Impact of construction activities on aquatic ecosystems of the rivers and streams crossed by the highway	Minor	Rivers – Kvirila, Cholaburi, and small pond rivers
7	Soil and water contamination during construction by oil, grease, fuel and paint in the RoW, access roads, construction camps and equipment yards and asphalt mixing sites.	Yes Minor	All construction site locations and activities, some to be determined by contractor.
8	Poor sanitation and solid waste disposal in construction camps and work sites (sewerage, sanitation, waste management)	Yes Medium	Site to be determined by Contractors
9	Construction wastes alongside the RoW and roadside litter.	Yes Medium	Whole alignment
10	Air pollution from vehicle operations during construction in populated areas traversed by the highway, notably metropolitan areas or densely settled rural areas. Local dust.	Yes Minor	Anywhere construction vehicles pass through settlements
11	Air pollution from any concrete batching plants.	Yes Medium	Supplier and contractor site locations
12	Noise pollution from vehicle operation during construction particularly in populated areas traversed by the highway, such as densely settled rural areas. Local noise.	No or minor	No residential houses are located near the design road
13	Poaching by construction workers	No or minor	Rivers – Rioni, Tskhenistskali, and small pond rivers Ochopa Laghiba, Shavi Tskali.
14	Creation of temporary breeding habitats for mosquito vectors of disease e.g. sunny, stagnant pools of water. Creation of stagnant water bodies in borrow pits, quarries, etc. suited to mosquito breeding and other disease vectors. Recontamination by infectious biological materials (e.g. Anthrax) during earth works near the pest	Yes Minor	Whole alignment

#	Potential Impacts During Construction Works	Yes/No Severity	Site Locations
	holes (i.e. not registered Anthrax sites)		
15	Health hazards by noise, air emissions and dust raised and blown by vehicles during construction activities.	No or minor	No residential houses are located near the design road
16	Impacts on Archaeological Sites	Yes	Whole alignment; Probability near known sites listed in Annex 2 (p.2.6)
17	Hazardous driving conditions where construction interferes with pre- existing roads.	Yes Minor	At main interchanges of temporary construction roads
18	Road crosses several important infrastructural systems: <ul style="list-style-type: none"> • Electro-transmission lines • Local gas- main lines 	Medium or High	Whole route
19	Accident risks associated with vehicular traffic and transport, that may result in spills of toxic materials, detonation of explosive load, injuries or loss of life	Yes Minor	Whole alignment but particularly where construction activity affects existing settlements

Character of Main of the Anticipated Impacts - Construction Stage

Activity	Impact	Character of impact							
		Direct	Indirect	Positive	Negative	Reversible	Irreversible	Temporary	Residual
Land clearance and grading in the RoW	Destruction of natural landscape, habitats, erosion	+			+		+		+
	Emissions	+			+	+		+	
	Noise, vibration	+			+	+		+	
	Ground pollution and/or waste generation		+		+	+		+	

Activity	Impact	Character of impact							
		Direct	Indirect	Positive	Negative	Reversible	Irreversible	Temporary	Residual
	Ground and surface water pollution		+		+	+		+	
Construction of the new carriageway; pavement	Destruction of natural landscape, habitats, erosion								
	Emissions	+			+	+		+	
	Noise, vibration	+			+	+		+	
	Ground pollution and/or waste generation		+		+	+		+	
	Ground and surface water pollution		+		+	+		+	
Exploration of borrow pits	Destruction of natural landscape, habitats, erosion	+			+		+		+
	Emissions	+			+	+		+	
	Noise, vibration	+			+	+		+	
	Ground pollution and/or waste generation		+		+	+		+	
	Ground and surface water pollution	+			+	+		+	
Transportation of sand, gravel, stones from borrow pits. Material supply.	Destruction of natural landscape, habitats, erosion								
	Emissions	+			+	+		+	
	Noise, vibration	+			+	+		+	
	Ground pollution and/or waste generation		+		+	+		+	
	Ground and surface water pollution		+		+	+		+	
Demolition of part of existing pavement during rehabilitation of the existing carriageway	Destruction of natural landscape, habitats, erosion								
	Emissions	+			+	+		+	
	Noise, vibration	+			+	+		+	
	Ground pollution and/or waste generation		+		+	+		+	
	Ground and surface water pollution		+		+	+		+	

Activity	Impact	Character of impact							
		Direct	Indirect	Positive	Negative	Reversible	Irreversible	Temporary	Residual
Disposal of spoil and wastes	Destruction of natural landscape, habitats, erosion	+			+	+		+	
	Emissions	+			+	+		+	
	Noise, vibration	+			+	+		+	
	Ground pollution and/or waste generation		+		+	+		+	
	Ground and surface water pollution		+		+	+		+	

C Environmental Impacts - Operations Phase

#	Potential Impacts During Operations	Yes/No Severity	Site Locations
1	Air Pollution from increased use of the highway in future	Yes Minor increasing	Whole alignment, but traffic related emissions in the vicinity of residential areas should meet Air Quality Norms.
2	Noise Pollution from increased use of the highway in future.	Yes Minor increasing	Whole alignment, but traffic related noise in the vicinity of residential areas should meet Noise Sanitary Norms.
3	Water quality deterioration with increased dust from highway surfaces to water courses	Yes minor	Whole alignment
4	Traffic safety problems on poor feeder roads at the western end of the Bypass. Until the next section of the road is built there will be a need for a temporary solution to the problem of connecting the highway to the Samtredia via very poor existing road infrastructure.	Yes	The feeder roads to local communities & Samtredia at the western interchange of bypass
5	Roadside litter.	Yes Medium	Whole alignment
6	Soil and water contamination by oil, grease and fuel alongside the highway	Yes Minor	Whole alignment
	Potential Operation Phase Emergency Related Impacts	Yes/No Severity	

#	Potential Impacts During Operations	Yes/No Severity	Site Locations
7	Accident risks associated with vehicular traffic and transport, that may result in spills of toxic materials injuries or loss of life(see 'Hazardous Materials Management' section), injuries or loss of life (see 'Public Health and Safety section)	Yes Medium	Crossed settlements Whole RoW

Character of Main of the Anticipated Impacts - Operation Stage

Activity/Factor	Impact	Character of impact							
		Direct	Indirect	Positive	Negative	Reversible	Irreversible	Temporary	Residual or long-term
Physical existence of linear installation	Destruction of natural landscape, habitats, erosion	+					+		+
	Emissions								
	Noise, vibration								
	Ground pollution and/or waste generation								
	Ground and surface water pollution								
Traffic	Destruction of natural landscape, habitats, erosion								
	Emissions	+			+				+
	Noise, vibration	+			+				+
	Ground pollution and/or waste generation		+		+	+		+	
	Ground and surface water pollution		+		+	+		+	
Maintenance works	Destruction of natural landscape, habitats, erosion	+		+					
	Emissions	+			+				+
	Noise, vibration	+			+				+
	Ground pollution and/or waste generation		+		+	+		+	
	Ground and surface water pollution		+		+	+		+	

Activity/Factor	Impact	Character of impact							
		Direct	Indirect	Positive	Negative	Reversible	Irreversible	Temporary	Residual or long-term
Accidents	Destruction of natural landscape, habitats, erosion		+		+	+		+	
	Emissions		+		+	+		+	
	Noise, vibration								
	Ground pollution and/or waste generation		+		+	+		+	
	Ground and surface water pollution		+		+	+		+	

7.2 Specific Environmental Impacts

Under the specific environmental impacts reviewed in this chapter we mean most typical and significant impacts characteristic particularly for road projects. While the overall summary of project impacts is given in p. 7.1 and more generic impacts associated with the construction activities are described in p. 7.3, here we focus on those particular issues, which are more specific for road projects and some of them require not only qualitative but also quantitative analysis.

7.2.1 Air Emissions Related to Construction Activities and Operation of Highway

Air emission related impacts and mitigations are usually considered as most typical and significant issues for the road rehabilitation projects. This issue is in more details discussed in annex 4. Here we provide brief summary of the analysis of traffic emissions related to current and forecasted traffic volumes.

Estimation of emissions was done on the E-60 road of Samterdia section by extrapolation obtained from the results of emission simulation on the longer section of Zestaphoni-Samtredia and on the section Kutaisi-Samtredia.

Operation Phase

Emission impacts related to current conditions of traffic.

Surveys of the emission impacts of traffic have been undertaken at different sections of the existing highway. Based on current traffic intensity, calculation of traffic related emissions were determined for the following sections of the highway 1. Zestafoni bypass; 2. Zestafoni – Kutaisi section; 3. Kutaisi bypass; 4. Kutaisi – Samtredia. This

work was done using licensed Russian software “Ecolog Magistral – City” (see Annex 4 for details).

For each section calculations were carried out for 500m long stretches (traffic intensity is very similar for different subsections of the same length) and the data sheets are provided in annex 4.

Air quality modeling for unfavorable meteorological conditions has been performed considering the area of a rectangle (700m x 100m) with centerline coinciding with the highway centerline. Spacing was taken as 50m. In addition, maximum concentrations of harmful substances have been calculated at two points: Point 1 at 25 m from the centerline and point 2 at 50m.

Graphical diagrams reflecting the modeling details are presented in annex 5. According to the modeling data maximum concentrations of harmful substances at check points 1 and point 2 are indicated below for the different sections of the road.

Table 7.1. Air Quality Modeling Data (concentration in parts of MAC)

Harmful Substance	Highway Section							
	I		II		III		IV	
Check point No	1	2	1	2	1	2	1	2
NO ₂	0,23	0,14	0,33	0,21	0,24	0,15	0,29	0,18
NO	0,0077	0,0048	0,01	0,007	0,0081	0,0051	0,0098	0,0062
Soot (PM)	0,0016	0,001	0,0024	0,0015	0,0018	0,0011	0,002	0,0013
SO ₂	0,0027	0,0017	0,0037	0,0024	0,0031	0,0019	0,0034	0,0021
CO	0,04	0,02	0,05	0,03	0,04	0,02	0,05	0,03
Benz(a)pyrene	0,0017	0,0011	0,0034	0,0021	0,0017	0,0011	0,0017	0,0011
Formaldehyde	0,0039	0,0024	0,0063	0,0040	0,0049	0,0031	0,0053	0,0034
Fractions of benzene	0,0042	0,0026	0,0056	0,0035	0,0042	0,0026	0,005	0,0031
Fractions of kerosene	0,002	0,0012	0,0034	0,0021	0,0027	0,0017	0,0027	0,0017
Impact summation groups (NO ₂ & SO ₂)	0,23	0,14	0,33	0,21	0,25	0,16	0,29	0,18

Concentrations of harmful substances for current traffic conditions do not exceed Maximum Admissible Concentrations (MAC) and traffic related contamination at the locations adjacent to the highway is not expected to be significant in the near future.

Impacts of construction related emissions and dust and relevant mitigation measures are discussed below.

The ambient air quality for the traffic volumes forecasted for year 2030 could be estimated via linear extrapolation of the current parameters applying conservative (worst case scenario) approach. This conservative estimation is based on the assumption that the emission indices will not change for 2030. Based on the mentioned

approach and forecasted traffic data following conversion factors could be applied for the linear extrapolation for each subsection of the highway:

Kutaisi – Samtredia Section

Forecasted traffic

Year 2007 - 6262 vehicles/per day

Year 2030 - 22866 vehicles/per day

conversion factor - 3,65

According to the proposed conversion factors the maximum concentrations of harmful substances in check points 1 and point 2 for different sections is calculated, as demonstrated in the table below. The units of figure in Tables are parts of MAC (% of MAC/100).

Table 7.2

Harmfu Substance	Highway Section	
	New Kutaisi Bypass - Samtredia	
№ of check point	1	2
NO ₂	0.45	0,28
NO	0,035	0,022
Soot (PM)	0,0073	0,0047
SO ₂	0,012	0,008
CO	0,18	0,11
Benz(a)pyrene	0,006	0,004
Formaldehyde	0,019	0,012
Fractions of benzine	0,018	0,011
Fractions of kerosene	0,009	0,006
Impact summation groups (NO ₂ and SO ₂)	0.45	0,28

Analysis of the data provided in the above table demonstrates that the concentrations of harmful substances for forecasted traffic level still are lower than MAC.

7.2.2 Noise Impacts Related to Construction Activities and Highway Operations

Construction Phase - It is assumed that construction related noise will not exceed a radius of 160m. Highway construction takes place away from urban areas and housing developments. There are no ecologically sensitive areas which will be disturbed by noise nuisance. Temporary and slight increase of the noise level near the construction activity within the 160m radius is regarded as acceptable impact. Noise measurement baseline survey work and quantitative impact analysis are discussed in more detail in Annex 5. Here below we provide brief summary:

Operation Phase - Traffic related noise will not affect areas outside of 160m from the highway. Noise level is acceptable within the 80m zone radius. The impact is not expected to be high even in 2030, when the traffic intensity is expected to increase significantly as compared with the current situation. Actually, the implementation of the project will lead to decrease of the noise related impact on the settlements, so far as the most densely populated areas, like Samtredia and Kutaisi cities will be bypassed.

The design road does not pass near any residential areas and separate residential buildings. The road crosses mostly rural agricultural lands. No noise impact on residential houses is expected.

7.3 Potential Impacts Related To the Construction Activities

7.3.1. Dangerous geological processes, soil erosion, soil contamination

By visual inspection, highway in this section do not include any major road construction impeding physical -geological event or process. Required only surface water regulation taking into account micro-relief conditions.

At the same time, it should be noted, that by engineering - geological opinion, the ground is weak and is not expected local issues. Immediately for this reason was chosen nonrigid road pavement (asphalt concrete), instead rigid pavement(concrete), which allows in case of groundwater local issues conduct repair - restoration works.

7.3.2 Pollution and Waste

Improper handling, storage, use and disposal of construction materials and wastes could pose a risk of water/ soil contamination at the construction site and storage site. Improper maintenance and fuelling of equipment could also lead to the potential contamination of soil/ water.

7.3.2.1 Construction Related Wastes

Usually, the major waste generation during construction activities is related to spoil generation in cuts and inert materials resulting from the demolition of existing structures. Because of plain terrain, road cuts minimal.

Volume of earthworks is calculated in accordance with the design cross-sections and is as follows for the main road:

- Volume of top soil that shall be removed - 129 416 m³;
- Volume of cut – 4,820 m³.
- Volume of gravel fill 1,386,619m³;
- Volume of rock fill - 983730 m³;

Amount of spoil to be disposed off: 1260 m³;

Various wastes will be produced throughout the construction process. The main waste producing areas are: construction sites and construction camps. Small amounts of waste are expected along the access and heavy equipment movement routes with ground and soil pollution.

Waste Classification

During the construction of the bypass the following types of waste will be produced:

5. Household;
6. Hazardous industrial;

7. Non-hazardous industrial;
8. Inert.

Household Waste

Both hazardous and non-hazardous household waste will be produced:

- Food waste (non-hazardous);
- Office waste (non-hazardous);
- Empty glass or plastic bottles (non-hazardous);
- Sewage (hazardous);
- Sweeping waste (proceeding from the object specifics, could be hazardous or non-hazardous);
- Bulb waste (hazardous);
- Medicial waste (hazardous).

Non-Hazardous Industrial Waste

- Packaging (wood, paper, carton, plastic);
- Expired or unusable metal parts;
- Damaged or expired tools;
- Personal safety means and clothes.

Hazardous Industrial Waste

- Polluted soil;
- Polluted rags and oil absorbing fabric;
- Polluted water;
- Polluted industrial equipment in disrepair;
- Paint vessels and brushes;
- Lubricant vessels;
- Empty vessels of packaging;
- Polluted personal safety equipment and clothing.

Table 7.2. Anticipated Waste Generation

Type of waste	Waste class	Quantity
Household waste	Non-hazardous	80-100 m³ annually
Office waste -(sweeping waste, glass and plastic bottles, stationary waste, etc)	Non-hazardous	10-15 m³ annually
Sewage	Hazardous	1500 m³ annually
Bulbs in disrepair	Hazardous	50-70 units
Printer cartridges	Hazardous	2-3 units annually
Medicial waste	Hazardous	0.1kg annually
Damaged or expired tools	Non-hazardous	1-2m³ annually
Personal protection equipment and clothing	Non-hazardous	1 m³
Oil contaminated rags and absorbant materials	Hazardous	Depends on intensity of the leakage 1 m³ annually
Cut wood	Non-hazardous	?

7.3.2.2 Soil Pollution

Potential pollutants from a project of this nature include the following (this list is not exhaustive):

- Diesel fuel, lubrication oils and hydraulic fluids, antifreeze, etc. from construction vehicles and machinery
- Miscellaneous pollutants (e.g. asphalt, cement and concrete)
- Construction wastes (packaging, stones and gravel, cement and concrete residue, wood, etc.)

Extremely small amount of hazardous wastes (e.g. waste oils, oily rags, spent filters, contaminated soil, etc) constituting about 0.1% of total amount of the wastes.

7.3.2.3 Surface Water and Groundwater Pollution

Water pollution may result from a variety of sources, including the following:

- Spillages of fuel, oil or other hazardous substance, especially during refueling
- Silt suspended in runoff waters (“construction water”)

- Washing of vehicles or equipment or disturbance of watercourse banks and bed during watercourse crossings by heavy machinery
- Exposure of contaminated land and groundwater

Spillages etc may travel quickly downhill to a watercourse or water body. Once in a watercourse, it can be difficult to contain the pollution which can then impact over a wide area downstream. It is therefore vital that prompt action is taken in the event of any potential water pollution incident.

Once the working width has been stripped of topsoil, the subsoil becomes exposed. During earthworks in a wet weather this may result in uncontrolled release of suspended solids from the work area. River Iori is the major receptor sensitive to the increased sediment load.

7.3.2.4 Biological Recontamination

Recontamination by infectious biological materials (e.g. Anthrax) is a potential threat during earth works near the pest holes (i.e. not registered Anthrax sites). The risks are related to the fact that a large amount of the spontaneous burial sites is not registered by the relevant authorities.

7.3.3 Topsoil losses due to topsoil stripping

- Topsoil washout due to improper storage and reinstatement
- Silt runoff to watercourses and water bodies

Exposure of contaminated land

7.3.4 Impacts on Flora.

Most part of affected landscapes are strongly transformed as a result of anthropogenic impact (agricultural activity, grazing, industrial sites). No high or medium sensitivity sites have been revealed within the project impact area. No red data or endangered species of plants are under the impact.

7.3.5. Impacts on Fauna

“ Hot spots” – lands, which need special notice.

There are areas, more or less sensitive to the Samtredia-Grigoleti Highway impact, along the Construction Corridor as well, as a sensitive species or groups of species, spread in the project area. Basing on the analysis of information presented in this report, and other issues, we can define several sensitive sites and faunistic complexes, which can be damaged during highway construction.

The following sites are sensitive to the Samtredia-Grigoleti Highway **construction and residual impacts**

1. All river and channel crossings;

- Impact factor: pollution of the water by the oil or fuel (diesel) and by litter or waste products. Ecological receptors are all groups of water-dwelling animals (hydrobiontes), especially endemics and protected by law – Colchis crayfish, larva of dragonflies and fish (freshwater and anadromous).
- Water turbidity increasing during river crossing process. Ecological receptors are all groups of hydrobiontes, especially fish (freshwater and anadromous) during spawning time and downstream-migrant fish fries(especially for sturgeons and Black Sea salmon).

2. Narionali Lakes

- Pollution of the water by the oil or fuel. Ecological receptors are all animals and the ecosystem as a whole,
- The effluent waters from the road-bed – water pollution and litter transport to the ponds. Ecological receptors are all groups of hydrobiontes, especially, fish in fish farm, because the produced fish will lose consumer value.
- Animals' disturbance on the key-sites. This is especially significant in case of disturbance of migratory bird species during autumn migration and wintering, and in case of Otter home range fragmentation.
- Illegal hunting and the vandalism acts - by members of the construction crews or by poachers. Ecological receptors, mainly, birds and fish, but not only. Especially unfavorable this will be during autumn passage and wintering, and in lesser extent – during spring passage.

Impact factors:

- Destroying of shelters and nests during the preconstruction clearings (cutting trees etc). Ecological receptors birds (mainly not protected by law passerines) and bats.
- Animals' disturbance on the key-sites on breeding (nesting) places during breeding season (some birds will abandon their nests, even with nestlings).
- A limitation of opportunities of animals to move and feed within their home ranges. Ecological receptors are bats (in case of destroying of linear structures of landscape – e.g. wind-breaking tree strips etc), middle mammalian species(e.g. badger, jackals, otter etc) and amphibian species (newts, toads and frogs)
- Mortality of animals on roads. Ecological receptors are middle mammalian species (e.g. martin, jackals, otter etc), some large birds, which are using the roads as a place where they pick up food and using the lighting pylons for

perching and rest, as well as, the amphibians (newts, toads and frogs) that are migrating twice a year from water bodies (spawning and wintering places) to terrestrial habitats, to the feeding places in forest and fields, during the rest part of the year.

•

7.3.6 Protected Areas

The nearest Protected Area is Ajameti Nature Reserve, which is on more than 10 km distance from the design road section. No construction or road operation impacts are envisaged on Ajameti Nature Reserve/

7.3.7 Landscape.

The project design does not envisage substantial changes of valuable landscape. However, certain impact is imposed at the sites where land clearance is required within the small areas of natural landscape described as sensitive zones in p. 7.3.2. The existing and licensed borrow and quarry sites are proposed for material supply, thus no new impacts are envisaged on the landscape. due to borrow pit and quarry exploration

7.3.8 Water use.

Water will be required for maintenance works and for dust protection measures (water bowsers). The amount of required water is not high and the sources exist in the vicinity of the project sites (river Rioni; groundwater resources). Water intake for construction works and particularly for the camp operations could be made from surface water sources or from groundwater sources (wells). No Water Intake Permit is needed for surface water intake, however special form should be filled to demonstrate that the terms of surface water intake (including indication of intake volumes) are in compliance with the Technical Regulations (Technical Regulations approved by the Order No 745 of MoE, issued on 13.11.2008). Intake of the groundwater for camp operations does not require obtaining of License for Use of Groundwater (according to the Law on Licenses and Permits, 2008). Wastewater discharge in surface water objects needs development of special document – Maximum Admissible Discharge Limits, which should be agreed with MoE and which determines limits for discharging wastewater with given concentrations of pollutants. The agreed values (Limits) are determined for each particular facility in order to comply with the Sanitary Norms for surface water. Sanitary Norms for Surface Water is the generic regulation issued by the Ministry of Labor, Health and Social Protection, while the Discharge Limits are calculated for each polluter of the surface water objects.

7.3.9 Impacts on Archaeological Sites.

Land clearance works, grading and excavations are associated with the risks of damaging underground archaeological remnants. Most expected archaeological sites are listed in the Annex 2 (p.2.6). However, not listed sites could be as sensitive as already known archaeological sites. The known sites have been identified just during major construction works, particularly during construction of the existing highway. The other sites have not been studied systematically. During construction of the roads in Soviet times some archaeological artifacts have been destroyed. Therefore, special care should be taken not only at the new construction sites, but also at the sites where the existing motor road will be upgraded and widened.

7.3.10 Transport related impacts

Heavy trucks are required to deliver required amount of inert materials to the needed sites within the construction corridor. Different types of impacts are anticipated in that regard:

- Noise & Vibration Impacts
- Traffic congestion (nuisance)
- Air pollution (dust; emissions)
- Mud on roads
- Refueling, maintenance and vehicle cleaning and related risks of soil and water contamination

Traffic Disruption.

Intensive runs of heavy trucks are required to deliver required amount of inert materials amount of materials to the needed sites within the construction corridor. The construction sites impose certain safety risks for the population and, therefore, compliance with safety rules is important. Local traffic can be impacted by transport activities related to the project. The mentioned impact is temporary, insignificant and manageable. Long-term impact on local traffic should be beneficial.

7.3.11 Infrastructure.

Road crosses several important infrastructural systems:

- Electro-transmission lines
- Local and main gas lines
- Main oil-pipe-lines

Design envisages relocation of average-pressure gas pipelines, overhead power lines and underground communication cables and arrangement of special structures for crossing high-pressure and main gas pipelines, oil pipelines.

7.3.12 Impact related to quarries

It will be bring from pits:

- Gravel materials – 1386619 m³
- Rocky materials – 983730 m³

Structure of reinforced concrete piers is on pile foundation. Body of piers is of column-type and is built in the raft foundation. Foundation is of bored cast-in-place piles. This technology minimizes impact of noise on ichthyofauna as compared with pile driving methodology, which imposes extremely high level acoustic impact on aquatic fauna. Applied technology minimizes also risks of river contamination; Design of bridges does not impose any significant change of hydrological patterns of the river.

The impacts of bridge construction comprise:

- temporary increasing of turbidity of river water due to earth-works
- impacts related with creation of fill platforms for the piers (partial change or limitation of flow; increase of turbidity)
- contamination of water with the cement/concrete slurry
- contamination of water by fuel and lubricants in case of improper fueling, maintenance of vehicles, leakage or washing cars in the river

Construction of the dike with the revetment on r. Rioni and Gubistskali will stabilize the river bank and stop lateral erosion of the bank. This will have positive impact in terms of protecting the road facilities, gas mainline infrastructure and arable lands. Associated change of the hydrological regime will not be adverse as the river during the flooding conditions will be forced to return to its old channel. No infrastructure systems and arable lands are under the impact on the opposite (left) site of the r. Rioni.

Dike/Revetment Construction works are associated with following impacts:

- Exploration of additional materials from quarries and borrow pits
- Transportation of rock and soil materials from quarries and borrow pits (emission, dust, noise)
- increasing of turbidity of river water due to earth-works
- contamination of water by fuel and lubricants in case of improper fueling, maintenance of vehicles, leakage or washing cars in the river

7.3.13 Construction Related Impacts at the Camp Site

According to the experience of organization of construction works on the other sections of E-60 highway, we can anticipate that a Complex of Ancillary Construction Facilities will be constructed including Camp for accommodation of 200 workers (app. 1.5 ha area), Vehicle and Equipment Yard for 100 vehicles and 150 units for heavy construction machinery (app. 2ha) and (backhoes, excavators, cranes etc.) and Concrete Plant (app. 3ha).

The exact location will be selected by the constructing contractor. The potential impacts related to the construction and operation of the camp could be summarized as follows:

- Potential damage of topsoil
- Contamination related to fuel storage and fuelling operations
- Waste and wastewater management

In chapter 8.1.1.12 of the EIA related to mitigation measures we specify procedures and conditions to be met during designing and operation of the mentioned Ancillary Construction Facilities and propose optimal siting options

7.3.14 Impacts Related to Asphalt Plant and Gravel Crushers

Road will be faced with asphalt. Asphalt Plants and Gravel Breaking sections direct impacts contain landscape degradation, emissions, dust, noise and others. Gravel and other subsidiary materials for production of concrete will be bought from licensed operations.

The most noticeable impact associated with the operations of asphalt plant is dust generation and emission of harmful substances in ambient air and potential pollution of soil and surface water by bitumen residue.

Crusher operations are associated with the dust generation and noise impacts.

8. Mitigation & Environmental Management Plan

8.1 Mitigation Measures

8.1.1 Mitigation of Construction Related Impacts

8.1.1.1 Prevention and Mitigation of Geohazardous Processes

The design is prepared considering 8 degree seismic zone and is relevant to existing seismic risks.

From visual inspection, on this section of route not exists any important physical-geological condition or process. It's necessary only regulate surface waters foreseeing micro-relict conditions.

Considering weakness of soil and potential for soil subsidence, the asphalt pavement has been selected during analysis of pavement alternatives.

8.1.1.2 Pollution Prevention Measures:

Water/ Soil Pollution. Specific mitigation measures should be implemented at the construction site for prevention of water and soil pollution:

Prevent operation of vehicles in the river and if there is no alternative, inspection of vehicles will be required to ensure that there is no leakage of fuel and lubricating materials.

Contractors will ensure the proper handling of lubricants, fuel and solvents. Fuel and lubricant storage tanks will not be located within 50m of any watercourse, well or dry gorges. All tanks will be placed in a bund of at least 110% of the tank's maximum capacity. If more than one tank is stored within the bund, the system must be capable of storing 110% of the biggest container's capacity or 25% of their total capacity, whichever is greater. The bund will be impermeable (e.g. concrete-lined), without drainage points or other breaches. Accumulated rainwater in bunds will be pumped out of the bund to either drains or the ground if uncontaminated. In case of fuel spillage the spilled fuel should be recollected and contaminated bund treated by the absorbents: sawdust, sand or straw.

All fuel / hydrocarbon dispensing nozzles are to be of a drip control design and securely locked when not in use.

No fuel storage or refueling of vehicles or equipment will be allowed within 50m of any watercourse, water body, well, dry gorge or within any designated wetland area or aquifer. Vehicles will not be left without supervision during refueling process. All refueling operations on the working sites will use absorbent pads and/or straw to minimize spills, which will be put in place prior to the commencement of refueling operations. Ground water and surface water pollution risk will be reduced or eliminated in case of immediate removal of polluted ground. Soiled ground and absorbents will be removed, stored and treated as hazardous waste. In case of significant spill authorized and responsible person will be informed, works will be stopped till the elimination of

pollution risk Refueling will always be carried out with the correct equipment (i.e. nozzles of the appropriate size), and only by suitably trained and experienced Refueling Operators. Fuel supply equipments will be regularly revised to prevent leakage due to inappropriate condition of refueling equipments. Equipment and storages will be isolated and guarded to prevent pollution due to cases of stealing or vandalism. All mobile plant, including but not limited to cranes, compressors, generators, bulldozers, excavators etc. and storage tanks will be maintained and operated such that all leaks and spills of materials will be minimized. Daily plant checks (Vehicle Maintenance Procedure) will be undertaken to ensure no leaks or other problems are apparent. Vehicle maintenance, cleaning, degreasing etc will be undertaken in designated areas of hard-standing, not over made unstable ground (embankments etc.). Water Tanks with sprinklers are envisaged for watering roads and machinery maintenance. Maintenance points will not be located within 50m of any watercourse, well or dry gorge. The storage of potentially polluting materials, refueling and maintenance of mobile plant within 50m of all watercourses/water bodies, dry riverbeds and within designated wetlands and aquifers will be prohibited.

Erosion control measures will be applied during construction activities to prevent increased runoff into the watercourses.

Contractor will plan all excavations, topsoil and subsoil storage so as to reduce to a minimum any runoff. Contractors will be required to organize and cover material storage areas and to isolate wash down areas from watercourses by selecting areas that are not free draining into any watercourse.

Where any area of the spread is at risk from silt pollution washing off into a watercourse of water body, effective measures will be put in place to ensure that such pollution does not occur. Such measures may include:

- Use of silt fences
- Use of straw bales to deflect and filter water
- Use of a system of bunds and grips to prevent water from entering watercourses, etc.
- Use of holding/settling lagoons to store water running off the spread. It is intended to use natural settling rather than flocculants to facilitate sedimentation following which clean water can be disposed.

Wet cement and/or concrete will not be allowed to enter any watercourse, pond or ditch.

Significant impacts on groundwater are not envisaged as no blasting operations and deep cuts are planned. Ground water pollution risk related to fuel leakages are minimal and will be eliminated in case of immediate removal of polluted ground

8.1.1.3 Construction Waste Management

The anticipated types and amounts of waste are described in p. 7.3.1.1

Inert construction waste handling

Generally, it is recognized that the best option has always been the avoidance of waste generation resulting in minimizing the quantities and hazard. Then it is recognized that it is better to reuse, restore and recycle the waste rather than to process it, and the placement is the last resort.

The total amount of the Inert Construction Waste (rocks, spoil, remnants of demolished structures) generated during the planned construction activities hardly could be quantified due to the fact that no cuts are envisaged in the project and no existing road structures are to be demolished. Relocation of existing infrastructure (gas pipelines, electric power lines, optical cables) is not connected with generation of any significant amounts of inert waste. The amount of inert waste to be disposed of is estimated negligible.

However, following the peculiarity of the route area, a certain amount of ground and stones and detritus is expected to accumulate. A great part of the accumulated inert remains can be used in construction of embankments and dyle/revetment.

The stripped topsoil layer must be stored on the pre-selected sites as maximum 2-meter-high embankments. Main part of top-soil could be used for covering embankment slopes enabling its revegetation. Considering the fact that the design route will run adjacent to the villages with extensive greenhouses needing great amounts of fruitful soil, the rational use of the topsoil remains (if any) will be its distribution among the local population.

Great size inert remains formed on the design road Samtredia-Lanchkhuti's section may be located on the right bank of river Rioni (look at the pic.), which areas are pointed on the picture.



Pic. 8.1 Presumable place of inert remains location



Fig. 8.2 Presumable section of remains location on the river Rioni

A certain amount of inert remains may be placed on the landfill of Samtredia region, and used for further coverage of the waste.

Finally, waste disposal sites will be selected accordingly by the Contractor in cooperation with the local authorities.

All other nonhazardous waste (garbage, litter etc.) from the construction sites and camps will be disposed on municipal landfills in cooperation with the official municipal waste operators. Small amount of hazardous waste (polluted rags and oil absorbing fabric; contaminated soil, Lubricant vessels; Bulb waste etc.) will be temporarily stored in camps and disposed off with the involvement of licensed hazardous waste operators (e.g. Sanitary Ltd). Most part of these (nonhazardous and hazardous) wastes are generated or collected at the Camps site. The Waste Management Procedures for Camps is elaborated as separate document and is provided in the annex 7.

The personnel involved in the handling of hazardous and non-hazardous waste will undergo specific training in:

- Waste handling
- Waste treatment; and
- Waste storage.

Burning of waste on any construction site is forbidden with the exception of stub and small branches from felled trees and bushes, which is better to be burned in order to avoid pest dissemination.

Hazardous Construction Wastes

According to local legislation (Order #36/N of the Minister of Labour, Health and Social Protection of 24.02.2003) small amounts of listed types of hazardous wastes could be disposed on municipal landfills. Disposal of the most part of hazardous wastes should be agreed with the MoE and local authorities. Constructing Contractor shall collect hydrocarbon wastes, including lube oils, for safe transport off-site for reuse, recycling, treatment or disposal at the temporary storage sites and further at the locations approved by MoE or pass it to the licensed operator (e.g. Sanitari Ltd), having environmental permit on operation of the hazardous wastes.

8.1.1.4 Noise, dust and emissions

The settlements are not affected significantly by the construction related emissions. However, emissions of heavy machinery involved in the construction should be managed by proper engine maintenance practice and usage of good quality fuel. The work of engines in a no-operation mode should be excluded.

Relatively high impact is connected with the dust emissions, which hardly can be quantified. However, it is obvious that the earth works and transportation of gravel and other inert materials from borrow-pits will impose nuisance related with dust. This is temporary impact, and should be mitigated by periodical watering of the work sites.

As a result of rough estimation of construction related noise, we can assume that the noise impact will not exceed radius of 60 -100m. Temporary increase of the noise level near the construction ground within the 300m radius is acceptable impact. The residential houses in the villages are not so densely concentrated near the road.

Mitigation of this minor impact is possible by engine maintenance practice and avoidance of engine work in non-operational mode. The only limitation that could be recommended is to deploy high noise devices, like crushers, outside the residential zone and limit the operation period here to day-time. However, the design road is not crossing residential areas and the mentioned measure should be considered in case of asphalt plants or camps are located closer to the residential areas.

All vehicles shall be maintained so that their noise and emissions do not cause nuisance to workers or local people. Near the settlements, the rehabilitation activities will be limited to daylight working hours to reduce impacts. All vehicles will be checked and repaired in case of need to eliminate increased level of noise due to damaged parts.

Regular maintenance of diesel engines will be undertaken to ensure that emissions are minimized, for example by cleaning fuel injectors. Routine maintenance will be to a high standard to ensure that vehicles are safe and that emissions and noise are minimized. All plant used on site will be regularly maintained so as to be in good working order at all times to minimize potentially polluting exhaust emissions.

Vehicle refueling will be undertaken so as to avoid fugitive emissions of volatile organic compounds through the use of fuel nozzles and pumps and enclosed tanks (no open containers will be used to stored fuel).

If deemed necessary in dry conditions or where significant quantities of dust are being or are likely to be produced mitigation measures will be arranged with the Construction Manager. Mitigation measures will include:

- Damping down using water bowsers with spray bars or other technical means; Minimum 2 browsers will be required for that purpose. However, the constructing contractor should not be limited by this figure, and if required additional browsers should be engaged.
- Sheeting of construction materials and storage piles; and
- Use of defined haulage routes and reductions in vehicle speed where required. Materials will be transported to site in off peak hours.
- Materials transported to site will be covered/ wetted down to reduce dust. The construction site will be watered as appropriate. Protective equipment will be provided to workers as necessary. All vehicles will be checked and repaired in case of need to eliminate increased emission due to damaged parts

Such measures will be used, where human or animal receptors lie within 300 m of the ROW

For protecting residential areas from the noise nuisance associated with the highway operations, the noise barriers will be installed at two 400m sections between KM 21 and 23 near the village Akhalsopeli.

8.1.1.5 Quarrying Sites and Borrow Pits

Generally quarry sites are the major sources of environmental impact due to dust and noise pollution, loss of biodiversity, and generation of spills. Operation of the quarries above the approved limits may cause change of floodplain hydrology and trigger erosion and landscape degradation. The operating procedure for borrow pits shall consider following principles: (i) maximize the amount of fill that can be effectively used from the pit, (ii) minimize erosion and sedimentation, (iii) preserve the water quality of the rivers, (iv) protect air quality during excavation, (v) prevent wildlife from falling into the pit, and (vi) reinstatement of the site after construction. Only approved borrow and quarry sites will be used by the contractors and produce copy of necessary government licenses to the client before procurement.

The mitigation plan to be followed by the Contractor at the borrow sites is: (i) only borrow areas approved by the environmental authority will be used for the project; (ii) pits management, (including restoration if it will follow the completion of certain works) shall be in full compliance with all applicable environmental standards and specifications; (iii) the excavation and restoration of borrow areas and their

surroundings, in an environmentally sound manner to the satisfaction of the MoE and RD; (iv) borrow pit areas will be graded to ensure drainage and visual uniformity or to create permanent tanks/dams. Additional borrow pits, if necessary, will not be opened without the restoration of those areas no longer in use, and without the approval of MoE. Topsoil from the opening of borrow pits will be saved and reused to revegetate the pits to the satisfaction of the MoE.

General principles recommended for borrow pit and quarries management:

- Do not use borrow excavation until all suitable roadway excavation is used. Use select borrow and select topping as shown on the plans.
- Develop and restore Government located and provided borrow sources as approved by the Engineer.
- Do not excavate beyond the established limits.
- The borrow pit shall be landscaped after the excavation.

After the closure of the borrow pits, reinstatement and landscaping plan should be implemented by Construction Contractor.

Local roads will be damaged during transportation of borrow materials and by the construction equipment. In order to reduce impact on all borrow sites and local roads, contractors will water the local roads close to the settlements used by the borrow trucks and rehabilitate the local roads to their original conditions.

The measures aimed on mitigation of the dust and emission impacts, as well as potential river contamination due to improper fueling and vehicle operation, should be the same as above described pollution prevention measures, but control on this sensitive site should be more strict. Road Department and Constructing Contractor's environmental personnel should pay more attention to the quarrying site during monitoring.

The MoE and Environmental Inspectorate are in charge to control compliance of the quarrying company's performance. The Road Department will control the licenses of Construction Contractors in case they are exploring some quarries and borrow pits.

The licensed borrow pits and quarries proposed by the EIA team are described in p. 2.12.

8.1.1.6 Topsoil Protection

Topsoil of cultivated land used for temporary work areas will be stripped off and stockpiled, to be replaced when the construction is completed and the cultivated land rehabilitated. The top soil along the Project road will also be stripped, preserved for reuse. There may potentially be some topsoil washout due to improper storage and reinstatement. Contractors will be encouraged to minimize usage of productive agricultural land and convert them to their original state after completion of civil works.

Embankments should be monitored during construction for signs of erosion; long-term material stockpiles will be covered to prevent wind erosion.

The storage of topsoil in stockpiles, no more than 2m high with side slopes at a maximum angle of 45⁰, will take into consideration the following:

- Segregation of the topsoil from the subsoil stockpiles
- Dedicated storage locations that prevent the stockpiles being compacted by vehicle movements or contaminated by other materials;
- Segregation from subsoil stockpiles;
- No storage where there is a potential for flooding;
- No storage at less than 100 m from river/streams, subject to site specific topography.

Contractor will protect the stockpiles from flooding and run-off by placing berms or equivalent around the outside where necessary. Topsoil stockpiles will be monitored and should any adverse conditions be identified corrective actions will include: (i) anaerobic conditions - turning the stockpile or creating ventilation holes through the stockpile; and (ii) erosion - temporary protective silt fencing will be erected;

Topsoil removed from the construction sites will be used for reinstatement of the topsoil on the embankments or in the adjacent construction corridor affected by the project activities. Topsoil will be reinstated separately from subsoil, with care taken to avoid mixing of the materials. The topsoil reinstatement will be sufficient to restore the fertile depth to the initial conditions as judged by the topsoil strip during visual observation and comparison of the reinstated site and adjacent land. When replacing the topsoil Contractor will program the works such that the areas farthest away from the stockpiles are reinstated first with reinstatement getting progressively closer to the stockpiles, thus reducing the number of vehicle movements over the reinstated topsoil. The reinstated topsoil will then be harrowed, where practical, to protect the stability and promote vegetative growth.

Subsoil Storage The storage of subsoil in stockpiles, no more than 3m high with side slopes at a maximum angle of 600, will take into consideration the following:

- Dedicated storage locations where the stockpiles will not be compacted by vehicle movements or contaminated by other materials; and
- Segregation from topsoil stockpiles.

In the event that the subsoil stockpiles experience significant erosion Contractor will institute corrective action such as installing erosion matting over the stockpiles.

Temporary Erosion Control Measures

The measures, by which Contractor will address the protection of “slopes” adjacent to the highway against erosion before permanent reinstatement, are outlined in this

section. Temporary erosion control measures will be introduced as necessary, paying special attention to:

- Construction activities that increase the potential for erosion from the slope sides and/or sediment mobilization in watercourses;
- Straw bale barriers in locations requiring small volumes of sediment interception;

Temporary erosion control measures will be left in place until the slopes are stabilized to the approval of Road Department. The purpose of temporary erosion control measures is to:

- Interrupt surface water run-off;
- Slow the velocity of water runoff to the extent practical;
- Divert water off exposed check dam areas;
- Prevent and minimize sediment transportation off the construction sites.

8.1.1.7 Final Reinstatement and Long-term Anti-erosion Measures

All the work sites (except permanently occupied by the road and supporting facilities) should be reinstated to its initial conditions (relief, topsoil, vegetation cover). So far as very limited bush clearance and no woodcutting is required for the highway upgrading, preservation of top-soil is sufficient for reinstating the natural grass vegetation cover as well. Replanting of bushes and trees is considered below in a section “Landscaping and planting of greenery”.

8.1.1.8 Landscape Reinstatement and Protection of Flora

As it has been demonstrated in p. 4.4.2 there are no sensitive zones crossed by the project corridor.

In case if the red-data tree species are damaged, compensatory planting of the species should be facilitated with the proportion of 1:10, so 10 trees should be planted instead of 1 cut tree.

The other sections of the road corridor are strongly transformed landscapes and have no ecological value.

The project corridor (RoW and sites for ancillary facilities) are being currently compared with the Forestry Land Fund data bases, in order to precisely determine the parts of the Forestry Fund Lands, which are affected by the project and are subject for exclusion from the Forestry Fund lands in accordance with the legal procedures.

In order to protect the sensitive habitats and endangered flora species, following actions are needed:

- Preentry survey in these sensitive zones prior to construction start up, in order to quantitatively assess the red data species presented within the zone and all trees to be felled.
- Exact demarcation of those trees that are subject for felling (to exclude cutting of other trees)
- Detailed taxation of the trees to be felled needed to comply with the procedure of Excluding the Project Land parcels from the Forestry Land Fund.

All these actions should be incorporated into the Construction Contract as part of the Environmental Management Plan.

During the investigation of EIA on the design section it weren't find plants from Red Book. After completion of refining the RoW and selection of sites for camps and asphalt plant, The construction Contractor and RDMRDI, based on the preentry survey data, should apply all efforts to minimize the impacts on the red list species and accordingly refine the route. Inventory of each single specimen of the red data tree species remaining under the impact after the route refining should be conducted. The extraction of the red data tree species from the natural environment should be conducted according to the requirements of the Georgian Law on Red List and Red Book. Tree felling should be conducted in accordance with the procedures requiring change of category of lands attributed to the Forestry Fund.

The rule and procedures of the change of category of the State Forest Fund are implemented according to the rule of conduct approved by the order of the Minister of the Environment Protection and Natural Resources N5 (15th February, 2010) on "the

The decision on the assignment of special forest use right within the State Forest Fund as well as special tree felling was made by the Ministry of the Environment Protection and Natural Resources upon agreement with other interested agencies, except for the cases as stipulated by Part 3, Article 33 of the Forest Code of Georgia (on the latter the decision is made by the Government of Georgia, while this part of the Forest Code implies the following: any change, which is aimed at the decrease of the State Forest Fund, should be well-grounded. However, after the reorganization of the mentioned Ministry this function was assigned to the Ministry of Energy and Natural Resources, in the structure of which Forestry Agency was included. As respective changes on separation of incumbency have not yet been implemented in the legislation of Georgia, the below mentioned "Ministry" and Agency responsible for this specific issues presumably imply the Ministry of Energy and Natural resources.

RDMRDI as an entity interested in special forest use applies to the appropriate Ministry. This Ministry sends the application and supplemented documents to the bodies with the right of State Forest Fund management (Ministry of Energy and Natural resources) for approval. In case of positive response the Ministry sends the full documentation to the Ministry of Economy and Sustainable development of Georgia and the Ministry of Culture and Monuments Protection of Georgia for approval and if positive response is

given by these Ministries, it starts the procedure of the review of the application and relative documentation.

For the assignment of right of special forestry use within the State Forest Fund the application should contain the list of supplemented documents:

1. The motivation of the necessity of special forestry use, its goal and term;
2. For Legal Entities of Private Law and individual entrepreneurs – statement from the register of entrepreneurs and non-profit (non-commercial) legal entities, for physical persons – copy of the personal ID card of Georgian citizen or passport, for Legal Entity of Public Law – authenticated copy of founding documents;
3. Precise measuring drawing of the area selected for special forestry use in UTM coordinate system. The drawing should be authenticated by the executor of the measuring drawing;
4. Copy of the document (if applicable), according to which and proceeding from the determined activity, the implementation of special forestry use is necessary or/and needed;
5. Rationale of the necessity of tree felling;
6. Information on the presence of the species protected by the Red List within the selected area.

In case of decision on special forestry use within the State Forest Fund respective individual administrative-legal act of the Minister is issued. On the bases of this act the body with the right of State Forest Fund management signs special forestry use agreement with the stakeholder (RDMRDI) and delivers the territory selected for special forestry use with the act of delivery-acceptance. In case of the expiry of the term of the agreement (or termination) the forest user returns the territory selected for special forestry use to the incumbent body with the act of delivery-acceptance.

If wood processing is required during special forestry use, the trees to be felled are marked by the stakeholder and assigned by the body with the right of State Forest Fund management.

The Rule of extraction of the red data tree species and Rules of Assigning Category of Special Purpose to State Forest Fund” are given in annex 6.

8.1.1.9 Protection of Fauna

Construction Phase Mitigation Measures:

Potential impact on ichthyofauna is related to the possible pollution of the river Rioni by increased sediment runoff during earthworks and contamination due to improper fuel and waste management. Accordingly, antierosion and pollution prevention measures discussed above are also considered as measures mitigating impacts on ichthyofauna.

Preentry survey within the road corridor should be conducted by construction contractor in order to check existence of nests or holes and diggings of animals.

It is necessary to carry out the detailed pre-construction survey in the field along exactly chosen route of the projected highway to define all objects those are sensitive to impact of the Samtredia-Grigoleti Highway construction and operation. Only after this it will be possible to produce the detailed recommendations for mitigation measures.

Generally one can propose following:

- The sensitive sites, containing the specific faunistic complexes and Red Data List species, should be included in the constructor contract (e.g. Rioni River Floodplain, Laghoba River swamp, Narionali lakes, Khidmagala fishponds).
- Implementation of pollution prevention measures to prevent contamination of surface water by fuel residues, lubricants, paint, concret slurry etc.
- Neither of breeding (nesting) area on beforehand definite distance should not be damaged or disturb without survey by experts and allowances of MOEPNR. In order to mark on the country all locations of breeding areas and nesting areas of the threatened species it is in need to carry out the detailed account (in Mart-June) before they will be disturbed or destroyed. That should be included into detailed program of the construction.
- Construction contractor should mark all sites, mentioned in construction program, directly before beginning of the work.
- Implementation of measures preventing release of oil products (fuel, lubricants) into water, e.g. refueling of equipment should be allowed only outside the floodplains

It is requested to take into account phenological peculiarities of sensitive species (such as breeding season, nursing time, migrations and wintering, especially hibernation) to mitigate the temporary impacts of construction works.

- Diversity of the bird species and numbers of each species greatly increase in spring and in autumn during seasonal transit migrations and in winter. Taking this into account it is strongly recommended to carry out building process of the roads in the sensitive areas (Narionali Lakes and Khidmagala fish ponds) during July-August or during end of October - December.
- The ichthyologist should undertake the pre-construction survey to find exactly locations of spawning grounds of protected and commercial fish and recommend appropriate schedule of river crossing works:
- The sturgeons are going to spawning area in May-July. Changes in water velocity in Rioni and Supsa in this time will be very unfavorable for all sturgeon species, as well as, movement of heavy tracks within river stream canal on shallow water, as well river-crossing works should be scheduled on August-February.

Residual impacts during operation of the road can be mitigated using the best world practices of the construction to minimize impact of it.

The proposed mitigation measures should include:

- additional field studies to confirm presence or absence of home ranges of threatened species (including bats and birds) exactly within the Construction Corridor, and to find out the accurate routes of seasonal movements of mammals (Otter, bats) and amphibian to prevent home ranges and translocation ways fragmentation.
- possible minor re-routings (e.g. at the observation point#25 Laghoba river wetland and ##65-66 at Lanchkhuti) and construction of trestles and underpasses in combination with measures of the habitat restoration to resolve problems of the animals of seasonal movements and of animals dispersal
- construction of culverts, modified for use by animals, and special under ground passages for amphibians in places of they concentration during seasonal dispersal to resolve problems of animals mortality on the road and increase the traffic safety (Jedrzejewski W., et al, 2009; Limpens H.J.G.A., Twisk P. and Veenbaas G., 2005.)
- Usage of bat boxes to compensate the felled trees with nursing colonies and/or wintering associations of bats, if any of such tree will be cut
- If the external lighting system will have wires between lamp poles (not an underground cable) then conductors should be equipped with so-called “bird diverters” placed on the wires. These are shiny metal objects that spin in the wind and catch birds’ attention and cause them to avoid the wire. Other mitigation measures that may be appropriate may be found in the Avian Power Line Interaction Committee’s *Suggested Practices for Avian Protection on Power Lines* (APLIC, 2006).

8.1.1.10 Protection of the cultural heritage

Despite the fact that the project footprint is mostly limited to the existing road and construction sites are not located near any known subterranean monuments or areas of an archeological interest, destruction of archeological layers during the construction process is possible (although unlikely). To avoid this risk, archeological supervision during the earth-works is necessary. Supervisory procedures and all other necessary measures should be agreed with the Ministry of Culture when obtaining the construction permit, in accordance with the rules of the permit issuance. According to the article 14 of the Law on Cultural Heritage, Permit on conducting quarrying activities in Georgia, as well as construction of an object of a special importance as it may be defined under the legislation of Georgia, is issued by a competent authority based on the positive decision of the Ministry of Culture, Monument Protection and Sport of Georgia. The basis for the conclusion is the archeological research of the proper territory to be carried out by the entity wishing to accomplish the ground works. The entity wishing to do the earth-works is obliged to submit the Ministry the documentation about the archeological

research of the territory in question. The preliminary research should include field-research and laboratory works. In case of identifying an archeological object on the territory to study, the conclusion of the archeological research should contain the following information: (a) a thorough field study of the archeological layers and objects identified on the study territory by using modern methodologies, (b) recommendations about the problem of conservation of the identified objects and planning of the building activity on the design territory, on the basis of the archeological research. According to the established practice, the archaeological studies are conducted under the detailed design contract at the stage of obtaining the Construction Permit.

At the construction stage archaeological monitoring should be ensured by the constructing contractor under the supervision of the Ministry of Culture, Monument Protection and Sport of Georgia. The budget necessary for the archeological supervision and other agreed works should be fixed under the construction works appraisal.

8.1.1.11 Protection of the Infrastructural Elements

During the mobilization and preconstruction stage required activities are planned to remove the existing transmission lines, water supply pipelines and local gas pipelines to the safe sites. All of these infrastructural systems should be uninterruptedly functional during and after completion of construction activities. Permanent monitoring is required to avoid damage of the infrastructure systems, which are not removed. All the damaged systems should be reinstated.

Relocation, replacement and rerouting of all utilities located on the Project:

- The contractor is responsible for working closely with any utility company having their infrastructure located within the public right-of-way.
- Before any construction is begun the Contractor shall notify the utility companies of the proposed work area and request that they mark the location of any types of equipment in the area.
- The Contractor shall establish the position of existing services such as pipelines, sewers, surface water drains, cables for electricity and telephones, overhead lines and water mains, before starting any excavation or other work likely to damage them.
- The Contractor shall be responsible for arranging in liaison with the appropriate Authority, the moving of or alterations to services such as pipelines, power and telephone lines, water mains, sewers and surface water drains which are affected by the Works. The arrangements for such moving or alteration shall be subject to the agreement of the Engineer and the appropriate Authority.
- The Contractor is responsible for any and all damage caused to any utility during construction and shall repair them with his equipment or, if the utility company

desires, they shall be allowed a free use of his equipment and personnel as required in order to complete repair works.

- Should the utility company chose to repair the damaged utility themselves costs incurred shall be the responsibility of the Contractor.
- If any utility equipment is encountered in the proposed work area the Contractor shall submit to the Engineer for approval his proposal to relocate the utility outside the construction limits in writing. This proposal shall include, but not be limited to the proposed duration of the works, plans and details of a new utility route, materials to be used, together with any required certification that the material meets the utility company's specification and details of protection methods to be used for any utility materials to be left in place. After the utility has been rerouted the interested utility company shall be notified to inspect the work prior to commencing the backfill operation.

8.1.1.12 Health and Safety

It is required to observe safety measures, industrial sanitation and fire precaution measures and instructions whilst performing the works, as well as to train the staff. The Contractor is required to instruct the staff on safety measures prior to the commencement of works.

Road vehicles shall have small turning radius, equipped with sound signals and light signals which should be in good operating conditions. Parking place shall be fenced with barriers and equipped with red signals of emergency stop during the day and with red signal floodlight at night.

Roadmen shall be provided with special uniforms and special footwear. It is required to observe overall safety measures such as fencing of work site, various safety activities. The Contractor should ensure special shelter for protecting workers from unfavorable weather conditions.

Alternate access will be provided for vehicles and pedestrians. Appropriate lighting and signs will be employed.

The Contractor is responsible to perform the works in accordance with labor protection and safety requirements as well as industrial sanitation requirements.

8.1.1.13 Complex of Ancillary Facilities (Concrete Plant, Camp, Vehicke Fleet)

General infirmation

In order to efficiently organize the works, it is necessary to build the auxiliary buildings and premises to be designed and built by the contractor.

In line with the legislation of Georgia, they are not subject to the environmental permit. Designing on the selected territory must be undertaken under the following normative documents effective in Georgia:

- Resolution No. 57 of the Government of Georgia of March 24, 2009 “About the rule of issuance of a building permit and terms of permit”.
- Decree No. 1-1/1254 of the Minister of Economic Development of Georgia of July 8, 2009 “Relating the approval of the principal provisions to regulate the use and accommodation of the territories with settlements”.
- Decree No. 1-1/251 of February 18, 2010 of the Minister of Economics and Sustainable Development of Georgia “On the use of the norms, rules and other of documents of technical regulation in the field of technical supervision and construction on the territory of Georgia effective before 1992”.
- SNiP2.07.01.–89 Urban planning
- SNiP2.08.02.–89 Public buildings and premises
- SNiP2.09.03.–85 Premises of the industrial enterprises
- SNiP2.09.04.–87 Administrative and domestic buildings.

The complex of auxiliary buildings includes a living camp, fleet and concrete plant.

Asphalt Plant

There will be a mixing line, bitumen reservoirs and inert materials warehouses on the territory of the asphalt plant. In case if the Civil Works Contractor will decide to install and operate asphalt plant, special EIA (including technical report of inventory and norms of maximum allowable emissions for the air polluting sources and harmful substances emitted from them) will be drafted and Environmental Impact Permit obtained. When building the object, the requirements of the following normative documents must be taken into account:

- SNiP 2.09.03.–85 “Premises of industrial enterprises”
- Georgian Law “On the protection of atmospheric air”
- Decree No. 704 of the Minister of Environment Protection and Natural Resources of Georgia of October 20, 2008 “On approving the provision about the rule of inventory of the stationary sources of atmospheric air pollution”
- Decree No. 705 of the Minister of Environment Protection and Natural Resources of Georgia of October 20, 2008 “On the method to calculate the maximum allowable emissions and/or temporarily agreed emissions of harmful substances in the atmospheric air”.

The Worker's Camp

The camp has an office, living, domestic and catering units.

When building the living camp, drinking and domestic water-supply should be considered. A pipe or pit well can be made on the selected territory and the camp can be supplied with fresh underground water. In line with the effective legislation, an underground water intake license is necessary for this purpose.

A reserve reservoir will be arranged on the territory supplying the camp units with water by gravity.

The waste waters will be collected in the sewage system on the camp territory and discharged via a common collector from the camp area.

The waste waters will be polluted with organic substances and therefore will need biological treatment. A technically relatively simple premise, a septic is to be provided to treat the waste waters.

A septic is a premise, where the mechanical and biological treatment of waste waters and sludge mineralization take place at the same time. After the septic, the waste water will be disinfected and discharged into the surface water facility.

A waste container for domestic waste will be placed on the camp territory. The waste will be removed from the camp site under the agreement concluded with local services.

The requirements of the following normative documents must be considered when arranging the unit:

- Georgian Law "On water";
- Georgian Law "On ore deposits"
- Georgian Law "On permits and licensing"
- Decree No. 745 of the Minister of Environment Protection and Natural Resources of Georgia of November 13, 2008 "On the technical environmental regulation"
- Construction Regulation Standards Building Code (MTS 07.01-09) - "Water supply and sewerage outer networks and premises"
- Construction Regulation Standards Building Code 2.1.4. 000 – 00 "Drinking water and water-supply of settled areas"
- Construction Regulation Standards Building Code 2.04.01–85 "Internal water pipeline and sewerage norms"
- Construction Regulation Standards Building Code 3.0.01–85 "Internal sanitary-technical systems"
- Construction Norm 496–77 "Temporal instruction to design the surface waste water treatment plants".

Vehicle Fleet Depot

The fleet includes a car park and repair boxes for construction techniques.

The tanks to collect the broken-down car parts will be placed on the territory of the repair boxes, in particular the metal boxes for oily parts, reservoirs for amortized tires and other polyethylene or rubber parts; the given remains will be removed from the territory under the agreement with local services. Plastic reservoirs will be placed for used oils and other oil product residues, and the contractor will be made responsible for their removal from the territory and rendering them harmless.

In order to avoid the expected risk of pollution of the soil or water reservoirs with oil products, the territory of the fleet will be flattened and a storm water collection system will be provided.

There is a risk of the storm waters pollution with suspended materials and oil products and therefore, the oil products retaining unit for the collected storm waters will be provided.

The amount of storm waters is calculated by the following formula:

$$Q=10 \times F \times H \times K$$

where Q is the volume of storm water, m³/day (m³/year)

F is the area of the territory, ha

H is the amount of precipitations, mm and is taken from the existing literary sources

K is the coefficient, which depends on the type of the cover.

According to the volume of storm waters, the treatment plant calculations will be made.

When building the unit, the requirements of the following normative documents must be taken into account:

- Georgian Law "On water"
- Building Norm 496-77 "Temporal instruction to design the surface waste water treatment plants"
- SNiP 2.11.04.-85 – "Underground reservoirs for oil, oil products and liquid air"
- Decree No. 1-1/2935 of the Minister of Economic Development of Georgia of December 8, 2008 "On gas filling stations and approving the rules of safety of gas filling complexes".

The selection of the location and size of a camp is the contractor's prerogative and responsibility, but the interaction between the construction staff and the environment and local population must be considered.

During the territory selection, an important factor was that the design route is divided into two with the crossings of the river Rioni, and besides, the areas along Rioni crossing-Lanchkhuti section are wet and often almost bogged.

By considering the above-mentioned, the camp was decided to make on a former industrial polygon, north of Lanchkhuti (See Fig. 5 and Fig. 4), which was leveled in the past and is equipped with filtering channels (around coordinates 255183/4665710)



Fig. 8.3. A presumable camp site north of the city of Lanchkhuti



Fig. 8.4. Photo of a presumable camp site

Another site was selected in a former industrial zone on the territory of Samtredia (around coordinates 279000,4669149) (See Fig. 8.4 and Fig. 8.5)

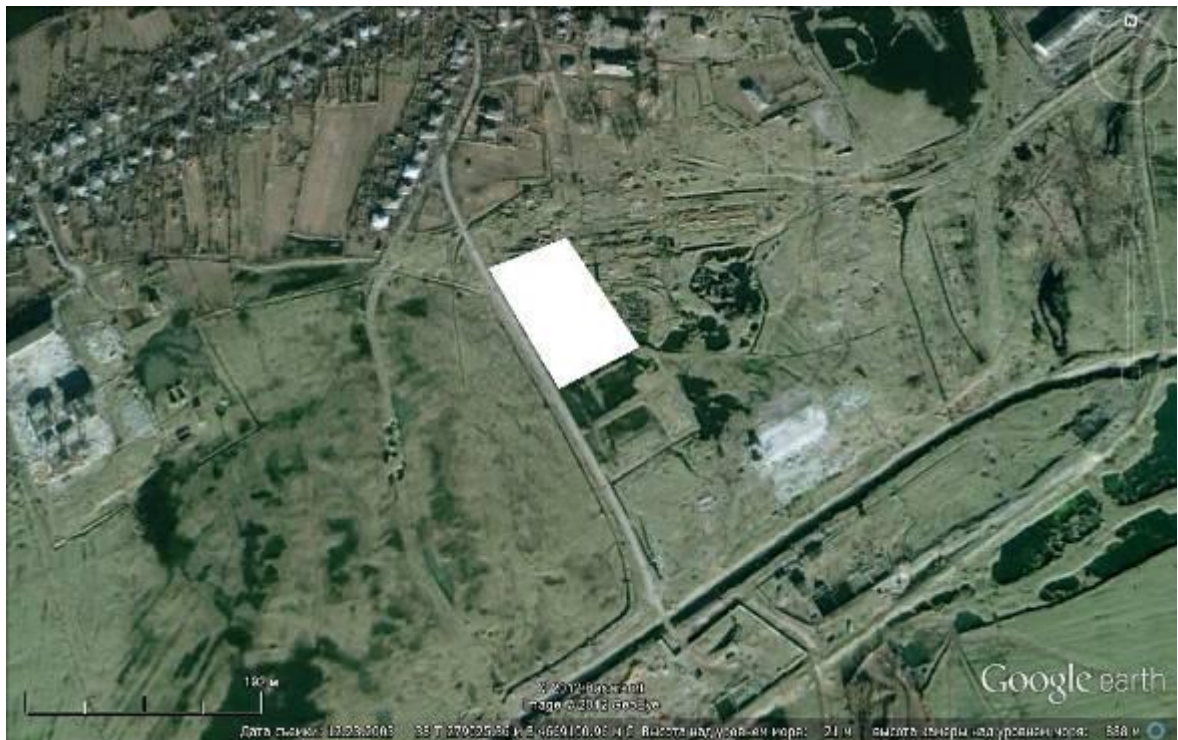


Fig. 8.5. A presumable camp site in the city of Samtredia



Fig. 8.6. Photo of a presumable camp site

Waste Management Plan for Construction Camp is given in annex 7. Here below we provide brief summary.

The following categories of waste are expected during object exploitation:

- Household waste;
- Office waste (paper, cartridges, bulbs, etc.);
- Packaging (wood, paper, etc.);
- Oil contaminated clothes, filters, absorption pillows;
- Oil contaminated soil;
- Polymer waste;
- Medical waste.

The amount of household waste produced during plant functioning is connected with the staff number. According to the preliminary data, up to 200 people shall be employed. Following the accepted norm, 0.70 m^3 of household waste is produced per employee annually. Proceeding from the above, the amount of household waste per year will be: $0.70 \times 200 = 140 \text{ m}^3$. The installation of closed containers is planned for household waste at the object. The removal of this waste and disposal at the grounds will be conducted on the basis of the contract with the municipal cleaning service.

Oil contaminated mass as well as other hazardous waste shall be temporarily allocated within the plant in accordance with environmental and hygienic requirements and proceeding from the collection passed to the organization with appropriate environmental impact permit for further processing/disposal/treatment.

Wooden packaging material shall be passed to the local population for further re-use.

The management of waste produced at the object (classification, inventory, segregation, collection, storage, passing and transportation) and monitoring shall be conducted in accordance with the principles, procedures and rules described in Annex 7.

8.1.1.15 Resume

Commitment of Construction Contractor to adhere the environmental management requirements described in the present EIA should be incorporated into the contract (e.g. the present EIA or only EMP could be attached as annex and essential part of the contract).

The Constructing Contractor is obliged to assign environmental specialist for managing environmental issues and produce Contractor's Implementation Plan (based on the present EMP) with further description of details (schedule, involved personnel, required resources etc.).

The offset tree planting project (if required and as requested by MoE) should be elaborated by constructing contractor and relevant costs should be reflected in the overall construction budget. Offset tree planting Plan should be included in the final EMP (Contractor's Implementation Plan). The final version of the plan should be agreed with the Road Department.

Only legally registered suppliers having all required permits and licenses will be used. This is relevant to the borrow pit operators, as well as to the other material suppliers. Checking of compliance with the permit and license requirements is the only way that the project may have influence and mitigate impacts related to the suppliers' operations. In case if the constructing company decides to explore borrow pits, appropriate licenses should be obtained from the MoE. The constructing contractor may take decision to install concrete mixing plants to produce concrete for their operations. In that case special EIA and obtaining of the Environmental Impact Permit is not required, however the contractor should be in compliance with the Technical Regulations.

8.1.2 Mitigation of Long-term and Operation Related Impacts

Here we would mention the mitigation measures to be implemented at operational stage. Most of these measures (predominantly maintenance works) should be

implemented by Road Department utilizing funds from the state budget, lawns, grants and other financial sources.

Erosion and land stability control and landscaping. Road Department should ensure permanent erosion and land stability control and monitoring of landscape restoration after completion of construction works, as well as timely implementation of corrective actions. Corrective actions include, but are not limited to maintenance of drainage systems and implementation of anti-erosion measures (berms, vegetation cover etc.) whenever required.

Roadside litter and fuel pollution. RDMRDI should coordinate with the local Governmental institutions and private companies and facilitate arrangement and proper functionality of supporting facilities and services (fueling stations, waste management services)

Air emissions, noise and pollution during the maintenance works. RDMRDI should ensure incorporation of environmental considerations in the maintenance contracts and monitor implementation.

Landscaping and planting of greenery. In a long-term perspective and in relation with the entire length of highway RDMRDI should plan development of the roadside zone applying proper landscaping and greenery planting strategies. Visual and aesthetic, as well as emission screening aspects should be taken into consideration.

Prevention and mitigation of accident risks associated with vehicular traffic and transport, that may result in spills of toxic materials injuries or loss of life Emergency preparedness. RDMRDI in conjunction with the Ministry of Interior (Department for Managing Emergency Situations) should facilitate development of legislation and emergency response plans regulating transportation of hazardous materials. The system of measures may include but not limited to:

- Design and implement safety measures and an emergency plan to contain damages from accidental spills.
- Designate special routes for hazardous materials transport.
- Regulation of transport of toxic materials to minimize danger.
- Prohibition of toxic waste transport through ecologically sensitive areas.

The abovementioned measures and plans should be elaborated in accordance with the Law of Georgia on Hazardous Substances and Regulations of the MoE on "Norms of Usage of Chemicals in the Environment and Rules of Transportation, Storage and

Usage of Chemicals”. Regulations of other countries (e.g. Order of the Minister of Transport of Russia # 73 issued 08.08.1995 as amended in 1999) could be used as supporting materials.

Prevention of Proliferation of Human, Animal and Plant Diseases.

The Customs Services, the National Center for the Disease Control and Medical Statistics (NCDC) and the “National Service for the Foodstuffs Safety, Veterinary and Plant Protection” of the Ministry of the Agriculture are responsible entities to prevent proliferation of human, animal and plant diseases due to transportation of people and goods.

8.2 Monitoring and enforcement

Institutional Framework for EMP Implementation

Construction contractor is obligated to follow EMP and good construction practice. In order to meet this obligation, a contractor shall have at least one environmental specialist on the team, who is able to fully understand recommendations of EMP and professionally apply prescribed mitigation measures to the contractor’s daily operations.

Technical supervisor of works commissioned by RDMRDI is responsible to establish strong field presence in the Project area and keep a close eye on the course of works. Along with ensuring consistency with the design and ensuring quality of works, the supervisor is mandated to track implementation of EMP by the contractor, reveal any deviations from the prescribed actions, as well as identify any unexpected environmental issues should they emerge at any stage of works.

RDMRDI provides a general oversight on the environmental compliance of works through ensuring quality performance of the technical supervisor and of the contractor. RDMRDI also liaises with the World Bank, ensures availability of all environmental information, and facilitates environmental supervision of the Project by the World Bank.

Ministry of Environment is not obliged to carry out permanent monitoring but the Environmental Inspection of MoE, as well as similar structures in Ministry of Energy and Natural Resources, have legal right and competence to perform inspections of construction activities on compliance with the Environmental Expertise conditions and licenses for quarrying.

Reporting on EMP Implementation

Contractor, through the environmental specialist on the team, shall prepare monthly status reports on the EMP implementation. Such reports must carry information on the main types of activities carried out within the reporting period, status of any clearances/permits/licenses which are required for carrying out such activities, mitigation measures applied, and any environmental issues emerged in relations with

suppliers, local authorities, affected communities, etc. Contractor's monthly status reports shall be submitted to the technical supervisor and RDMRDI.

Technical supervisor prepares monthly reports on the status of EMP implementation and environmental performance of the contractor. These reports shall be based on the contractor's reports and carry analysis of their contents. Technical supervisor shall assess how accurate is the factual information provided in the contractor's reports, fill any gaps identified in them, and evaluate adequacy of mitigation measures applied by contractor. Technical supervisor must highlight any cases of incompliance with EMPs, inform on any acute issues brought up by contractor or revealed by supervisor himself, and propose corrective actions.

RDMRDI must ensure that monthly reports from the contractor and from the technical supervisor are made available for the environmental specialists of the Department promptly upon their arrival in RDMRDI administration. The Department, through its environmental specialists, shall report each semester to the World Bank on the status of environmental compliance of construction works. Such reporting shall contain information on all violations identified and the actions taken for fixing of such cases. RDMRDI shall inform the World Bank on any major environmental issues at any time, independently from the schedule of regular reporting.

Remedies for EMP Violation

RDMRDI, as a client of construction works, will be responsible for enforcing compliance of contractor with the terms of the contract, including adherence to the EMP. For minor infringements, an incident which causes temporary but reversible damage, the contractor will be given 48 hours to remedy the problem and to restore the environment. If restoration is done satisfactorily during this period, no further actions will be taken. If it is not done during this period, RDMRDI will arrange for another contractor to do the restoration, and deduct the cost from the offending contractor's next payment. For major infringements, causing a long-term or irreversible damage, there will be a financial penalty up to 1% of the contract value in addition to the cost for restoration activities.

Institutional Capacity of RDMRDI

Within RDMRDI, in the Department of Resettlement and Environmental Protection there is Environmental Protection Unit. Currently, besides the head of the Unit there are two environmental specialists in this staff, who received professional on-the-job training as a part of the World Bank's technical assistance to the RDMRDI. Current environmental capacity of the RDMRDI needs strengthening to ensure full environmental compliance of the Project. Although day-to-day quality control of works will be outsourced to the engineering supervisor of works, RDMRDI should have in-house human resources to oversee performance of such technical supervisor and to work out decision to address issues which the supervisor may bring up for RDMRDI's attention.

8.3 Costs of Implementation

The costs of environmental activities associated with the construction will be included in the contract for construction.

Costs of spoil and rock disposal is variable and could not be precisely defined before elaboration of the concrete plan. However, due to extremely low amount of spoil and need of spoil and rock materials for embankment and dike construction, these expenses are considered as negligible.

Additional archaeological studies may be required for obtaining Construction Permit. Possible need for financing these studies should be considered under the “design and build” contract.

Some not significant expenses are foreseen with respect to the following public consultation on the EIA and EMP and will be borne by the Roads Department.

In case if the red-data tree species are damaged, compensatory planting of the species should be facilitated with the proportion of 1:10, so 10 trees should be planted instead of 1 cut tree.

The permanent expenses during construction are associated with the need to hire environmental and H&S specialists. Related costs are approximately 60,000 Gel annually.

8.4 Environmental Management Plan

Mitigation Measures to be Implemented During the Construction Phase

Impacts	Sites	Mitigation Measures/Costs	Timeframe	Responsibility for Implementation	Responsibility for Monitoring
<p>Destruction of natural landscape (relief, soil cover, vegetation, ecosystems, habitats and wildlife) in the Right-of-Way occupied by the highway.</p> <p>Activities: land clearance, topsoil stripping and excavations</p>	<p>Whole alignment of road construction</p>	<p>Pre-entry survey for preventing damage to fauna will be conducted prior to start up of land clearance (inspection of bat living sites; inspection of nests in RoW)</p> <p>Sticks will be installed in pits and trenches for escaping small mammals.</p> <p>Proper top-soil storage practice, as described below, will be applied and stored topsoil will be used for reinstatement and landscaping;</p> <p>Compensatory planting of the red data tree species (oak etc.) should be facilitated with the proportion of 1:10;</p>	<p>prior to start up of land clearance</p> <p>Excavation period</p> <p>From land clearance – till reinstatement</p> <p>Develop planting plan before construction start up.</p> <p>implement before completion</p>	<p>Constructing Contractor</p>	<p>RDMRDI</p> <p>Inspectorate of MoE</p>

Impacts	Sites	Mitigation Measures/Costs	Timeframe	Responsibility for Implementation	Responsibility for Monitoring
<p>Destruction of natural landscape (relief, soil cover, vegetation, eco-systems, habitats and wildlife) on the access roads, in the borrow pit sites, waste dumps, construction camps and equipment yards.</p>	<p>Camp site; Quarry sites; (e.g. Rioni or Tskhenistskali floodplain). Waste dumps, construction camps and equipment yards.</p>	<p>Pre-entry survey will be conducted for preventing damage to flora and fauna; In case of unavoidable impact on rare or protected species of flora, replanting program will be planned and executed; Sticks will be installed in pits and trenches for escaping small mammals Proper top-soil storage practice, as described below, will be applied and stored topsoil will be used for reinstatement and landscaping; Landscaping plan will be developed and implemented;</p>	<p>prior to start up of land clearance Excavation period From land clearance – till reinstatement After completion of civil works</p>	<p>Constructing company.</p>	<p>RDMRDI Inspectorate of MoE</p>

Impacts	Sites	Mitigation Measures/Costs	Timeframe	Responsibility for Implementation	Responsibility for Monitoring
<p>Erosion stimulated from fresh road cuts and fills and temporary sedimentation of natural drainage ways.</p> <p>Erosion of lands below the road bed receiving concentrated outflow from covered or open drains.</p>	<p>Along the whole section of the road</p>	<p>Permanent and temporary anti-erosion measures will be implemented according to the Detailed Design (temporary drainage, biomatting or geo -textile cover, berms etc.)</p> <p>For mitigation of sedimentation impact following measures will be implemented:</p> <ul style="list-style-type: none"> - Limitation of earth moving to dry periods. - Protection of most susceptible soil surfaces with mulch. - Protection of drainage channels with berms, straw or fabric barriers. - Installation of sedimentation basins <p>For mitigation of induced erosion following measures will be implemented:</p>	<p>Construction period</p>	<p>Constructing Contractor</p>	<p>RDMRDI</p> <p>Inspectorate of MoE</p>

Impacts	Sites	Mitigation Measures/Costs	Timeframe	Responsibility for Implementation	Responsibility for Monitoring
		<ul style="list-style-type: none"> - Appropriate sized rain-storm-water channels will be constructed. - Drain outlets designed so as to avoid cascade effect. - Provision for cross drainage structures will be made. <p>Water receiving surfaces to be lined with stones, concrete.</p>			
Increased suspended sediment in streams affected by erosion at construction sites and fresh road cuts, fills and waste dumps. Declined water quality and increased sedimentation	r. Rioni, r. Tskhenistskali and small pond rivers	<p>Mitigation strategy: prevention through implementing temporary anti-erosion measures – temporary drainage, temporary sediment catchments etc.</p> <ul style="list-style-type: none"> - Protect susceptible surfaces with r fabric, - Establishment of retention ponds to reduce sediment loads before water enters streams 	Construction period	Constructing Contractor	RDMRDI Inspectorate of MoE
Topsoil losses due to improper storage and	Whole alignment: the sections of road;	<p>The Contractor shall</p> <ul style="list-style-type: none"> - Strip the top soil to a depth of 	Construction period:	Constructing Contractor	RDMRDI

Impacts	Sites	Mitigation Measures/Costs	Timeframe	Responsibility for Implementation	Responsibility for Monitoring
<p>handling</p> <p>Earthworks will impact the fertile top soils that are enriched with nutrients required for plant growth or agricultural development</p>		<p>15 cm and store in stock piles of height not exceeding 2m and with a slope of 1:2</p> <ul style="list-style-type: none"> - Spread the topsoil to maintain the physico-chemical and biological activity of the soil. The stored top soil will be utilized for covering all disturbed area and along the proposed plantation sites - Topsoil stockpiles will be monitored and should any adverse conditions be identified corrective actions will include: <ul style="list-style-type: none"> • Anaerobic conditions - turning the stockpile or creating ventilation holes through the stockpile; • Erosion - temporary protective silt fencing will be erected; 	<p>starting from topsoil stripping and ending with reinstatement;</p>		<p>Inspectorate of MoE</p>

Impacts	Sites	Mitigation Measures/Costs	Timeframe	Responsibility for Implementation	Responsibility for Monitoring
<p>Soil and surface water contamination by oil, lubricants, fuel and paint in the RoW, bridge sites and equipment yards caused by construction activities and operation of construction equipment;</p> <p>Materials used in construction have a potential to be a source of contamination. Improper storage and handling of fuels, lubricants, chemicals and hazardous goods/materials on-site, and potential</p>	<p>Soil - the whole alignment;</p> <p>r. Rioni,</p> <p>r. Tskhenistskali and small pond rivers</p>	<p>The Contractor shall</p> <ul style="list-style-type: none"> - Prepare spill control procedures and submit the plan for RD approval. - Train the relevant construction personnel in handling of fuels and spill control procedures. - Store dangerous goods in bunded areas on a top of a sealed plastic sheet minimum 100 m away from watercourses. Do not store any hazardous waste in the in the restricted areas, which include <ul style="list-style-type: none"> • within 100m from the banks of r Rioni or other streams • within 500m from any residential areas, cultural or archaeological sites - All refueling operations on the 	<p>Construction period</p>	<p>Constructing Contractor</p>	<p>RDMRDI</p> <p>Inspectorate of MoE</p>

Impacts	Sites	Mitigation Measures/Costs	Timeframe	Responsibility for Implementation	Responsibility for Monitoring
<p>spills from these goods may harm the environment or health of construction workers.</p>		<p>working sites will use absorbent pads and/or straw to minimize spills, which will be put in place prior to the commencement of refueling operations. Ground water and surface water pollution risk will be reduced or eliminated in case of immediate removal of polluted ground. Soiled ground and absorbents will be removed, stored and treated as hazardous waste. In case of significant spill authorized and responsible person will be informed, works will be stopped till the elimination of pollution risk Refueling will always be carried out with the correct equipment (i.e. nozzles of the appropriate size), and only by suitably trained and experienced Refueling Operators.</p>			

Impacts	Sites	Mitigation Measures/Costs	Timeframe	Responsibility for Implementation	Responsibility for Monitoring
		specific training in: <ul style="list-style-type: none"> - Waste handling - Waste treatment; and - Waste storage. Burning of waste on any construction site is forbidden with the exception of stub and small branches from felled trees and bushes, which is better to be burned in order to avoid pest dissemination.	period Mobilization phase and Construction period		
Emission from Construction Vehicles & Equipments causing air pollution	the whole alignment near and c. Samtredia	<ul style="list-style-type: none"> - Emission levels of all construction vehicles & equipment will conform to Georgian emission standards. - Any crushing & concrete plants will be away from populated areas. - Adherence to engine maintenance schedules and standards & repair 	Construction period	Constructing Contractor	RDMRDI

Impacts	Sites	Mitigation Measures/Costs	Timeframe	Responsibility for Implementation	Responsibility for Monitoring
		<ul style="list-style-type: none"> - All vehicles and plants shall be maintained so that their emissions do not cause nuisance to workers or local people. - Regular maintenance of diesel engines will be undertaken to ensure that emissions are minimized, for example by cleaning fuel injectors. Routine maintenance will be to a high standard to ensure that vehicles are safe and that emissions are minimized. - Vehicle refueling will be undertaken so as to avoid fugitive emissions of volatile organic compounds through the use of fuel nozzles and pumps and enclosed tanks (no open containers will be used to stored fuel). 			

Impacts	Sites	Mitigation Measures/Costs	Timeframe	Responsibility for Implementation	Responsibility for Monitoring
<p>Dust generation from construction sites, material stockpiles and access roads.</p> <p>Dust is a nuisance in the environment causing health impacts for workers and local population;</p>	<p>The whole alignment</p> <p>Near and c. Samtredia</p>	<ul style="list-style-type: none"> - All precautions to be taken to reduce dust level emissions from batching plants & portable crushers with spraying of water and containment measures. - During dry conditions material delivery vehicles and haul vehicles carrying sand and fill material will be covered with tarpaulin. The construction site and any local roads will be watered as appropriate. - Protective equipment to be provided to workers as necessary e.g. at quarries, stone crushers. - Use of defined haul routes and reductions in vehicle speed where required with appropriate traffic management planning - Sheeting of construction materials and storage piles; and 	<p>Construction period</p>	<p>Constructing Contractor</p>	<p>RDMRDI</p>

Impacts	Sites	Mitigation Measures/Costs	Timeframe	Responsibility for Implementation	Responsibility for Monitoring
<p>Noise pollution from vehicle operation during construction in populated areas traversed by the highway, notably metropolitan areas or densely settled rural areas. Local noise.</p>	<p>Near and c. Samtredia</p>	<p>Install and maintain mufflers on equipment.</p> <p>Routine maintenance will be to a high standard to ensure that vehicles are safe and that emissions and noise are minimized. All plant used on site will be regularly maintained so as to be in good working order at all times to minimize noise.</p> <p>Prohibit night works near the settlements</p>	<p>Construction period</p>	<p>Constructing Contractor</p>	<p>RDMRDI</p>
<p>Infrastructure. The main infrastructure element that could be affected are:</p> <ol style="list-style-type: none"> 1. power lines 2. Gas mainline and local supply pipelines 3. Optical fiber cable 		<p>Protection of infrastructure.</p> <p>Replace the affected infrastructure elements</p> <ul style="list-style-type: none"> • Relocation of overhead power lines within the right of way of the construction site: - Relocation of 10 kv power lines - 0.45 km; 	<p>Preparatory works before the construction start up</p>	<p>Constructing Contractor</p>	<p>RDMRDI</p>

Impacts	Sites	Mitigation Measures/Costs	Timeframe	Responsibility for Implementation	Responsibility for Monitoring
		<ul style="list-style-type: none"> - Relocation of 220 kv power lines - 1.461 km; • Relocation of gas-main pipeline d-500 mm; • Relocation of gas-main pipeline d-300 mm; • Relocation of medium pressure gas pipeline d-110 mm; • Relocation of medium pressure gas pipeline d-90 mm; • Relocation of medium pressure gas pipeline d-80 mm; • Relocation of optical fibre cable by "Delta-komi" Ltd - 2,466 km; • Relocation of optical fibre cable "Poptneti" Ltd - 4,5 km; 			

Impacts	Sites	Mitigation Measures/Costs	Timeframe	Responsibility for Implementation	Responsibility for Monitoring
		Permanent monitoring during construction. Full reinstatement in case of damage.			
Creation of temporary breeding habitats for mosquito vectors of disease e.g. sunny, stagnant pools of water. Creation of stagnant water bodies in borrow pits, quarries, etc. suited to mosquito breeding and other disease vectors.	whole alignment	Remove all created pools till spring-time. Reinstatement relief and landscape.	Construction period	Constructing Contractor	RDMRDI
Health hazards by noise, air emissions and dust raised and blown by vehicles during construction activities.	Near and c. Samtredia	Dust control by application of watering. Use as minimum as 2 browsers; Noise control, installation of mufflers on equipment, daytime works; See points 11 - 13	Construction period	Constructing Contractor	RDMRDI

Impacts	Sites	Mitigation Measures/Costs	Timeframe	Responsibility for Implementation	Responsibility for Monitoring
Impacts on archaeological sites and remnants	Whole alignment,	<p>Permanent monitoring during land clearance and excavation activities.</p> <p>Stoppage and suspension of construction activities in case of archaeological findings. Completion of required archaeological works before restarting construction activities. Conservation of remnants.</p>	<p>Before start up of construction;</p> <p>Construction period</p>	<p>Archaeologist from CAS</p> <p>Constructing Contractor</p>	<p>RDMRDI</p> <p>Archaeologist from CAS</p>
Biological recontamination during earthworks near pest-holes of soil infections (e.g. anthrax);	Whole alignment,	<p>Permanent monitoring during land clearance and excavation activities. Stoppage and suspension of construction activities in case of burial site findings. Notification to the local division of Veterinary Department. Veterinary clearance before start up.</p>	Construction period	Constructing Contractor	RDMRDI
Hazardous driving conditions where construction interferes with pre-existing	Near and c. Samtredia	Provide in design for proper markers and safety signs on roads, including lights. Instruct the	Construction period	Constructing Contractor	RDMRDI

Impacts	Sites	Mitigation Measures/Costs	Timeframe	Responsibility for Implementation	Responsibility for Monitoring
roads.		drivers			
Final Reinstatement and Long-term Anti-erosion Measures	Whole alignment	All the work sites (except permanently occupied by the road and supporting facilities) should be reinstated to its initial conditions (relief, topsoil, vegetation cover). So far as very limited bush clearance is required for the highway upgrading, preservation of top-soil is sufficient for reinstating the natural grass vegetation cover as well		Constructing Contractor	RD MRDI
Tree cutting and Offset tree planting program.	Such sections aren't manifested yet	Offset tree planting program should be agreed with the Moe. We propose to apply tree planting ratio 1:10 for felled red data tree species and ratio 1:2 for other (non-red data) tree species. Apply procedures for extracting Red List Species From Natural Environment and procedures for exclusion of the land plots from the	Develop before construction start up. Implement before completion	Constructing Contractor	RD MRDI

Impacts	Sites	Mitigation Measures/Costs	Timeframe	Responsibility for Implementation	Responsibility for Monitoring
		Forestry Fund, where appropriate			
<p>Accident risks associated with vehicular traffic and transport, that may result in spills of toxic materials, detonation of explosive load, injuries or loss of life(see WB Environmental Sourcebook: 'Hazardous Materials Management' section), injuries or loss of life (see 'Public Health and Safety section)</p> <p>Accidents due to construction related vehicles and heavy machinery or traffic interference with construction activities.</p>	The whole alignment	<ul style="list-style-type: none"> - Provide in design for proper markers and safety signs on roads, including lights. Instruct the drivers - Design and implement safety measures and an emergency plan to contain damages from accidental spills. - Designate special routes for hazardous materials transport. - Regulation of construction transport in terms of traffic interference. - Prohibition of toxic waste transport through ecologically sensitive areas and densely populated areas. 		Constructing Contractor	RDMRDI

Impacts	Sites	Mitigation Measures/Costs	Timeframe	Responsibility for Implementation	Responsibility for Monitoring
<p>Quarrying Sites</p> <p>Taking of Borrow and Quarry Materials for construction of embankments for road, bridge approaches with potential for loss and degradation of land;</p> <p>Potential impact of the increased quarrying activities on ichthyofauna, groundwater and landscape</p>	<p>Presumably, r.Rioni floodplain</p>	<p>Quarry and borrow pit materials will be obtained from existing operating sites with proper licenses & environmental clearances. Control of validity of licenses. (The license is given with description of exploration limits and reinstatement commitments).</p> <p>In case of need for opening new borrow areas, all required licenses will be obtained from the Ministry of Energy and Natural Resources;</p> <p>Measures will be taken to conserve top soil. At close of use the area to be reclaimed according to licensing conditions.</p> <p>Control of vehicle operations at quarry sites. Avoid traverse of watercourse. Exclude leakage of oil or fuel. Check the</p>	<p>Construction period</p>	<p>Constructing Contractor</p>	<p>RDMRDI</p> <p>Inspectorate of MoE</p>

Impacts	Sites	Mitigation Measures/Costs	Timeframe	Responsibility for Implementation	Responsibility for Monitoring
		condition of vehicles.			
Asphalt plants.	Plant site	<p>Contract only licensed supplier having all required environmental permits.</p> <p>In case if the Constructing Contractor takes decision to install and operate its own plant, specific EIA should be prepared and Environmental Impact Permit obtained</p>	Construction period	Constructing Contractor	RDMRDI
<p>Construction Camp, equipment yard and Vehicle Fleet Site</p> <p>The potential impacts related to the construction and operation of the camp could be summarized as follows:</p> <ul style="list-style-type: none"> - Clearance of 	camp site	<ul style="list-style-type: none"> - Proper waste management (see appendix XX Waste Management Procedures for Camps) - Apply regulations relevant to the camp sites and referred in p. 8.1.1.13 - Arrange accommodation of personnel in villages. In case if large camp will be constructed for the workers accommodation, organize sewerage according 	Construction period	Constructing Contractor	<p>RDMRDI</p> <p>Inspectorate of MoE</p>

Impacts	Sites	Mitigation Measures/Costs	Timeframe	Responsibility for Implementation	Responsibility for Monitoring
<p>vegetation cover during camp construction</p> <ul style="list-style-type: none"> - Potential damage of topsoil - Contamination related to fuel storage and fuelling operations - Sewerage related contamination - Waste related contamination 		<p>standards.</p> <ul style="list-style-type: none"> - Pollution prevention measures: proper organization of fueling, waste management; - Proper storage of topsoil - Reinstatement of topsoil and vegetation cover; 			

8.5 Environmental Monitoring Plan (Matrix)

Construction Phase

Phase	What? <i>(parameter is to be monitored)</i>	Where? <i>(is the parameter to be monitored)</i>	How? <i>(is the parameter to be monitored /type of monitoring equipment/?)</i>	When? <i>(is the parameter to be monitored – frequency of measurement or continuously)</i>	Why? <i>(is the parameter to be monitored (reply is not obligatory))</i>	Cost	Responsible Institution
Material supply	Possession of official approval or valid operating license	Supplier of materials (asphalt, cement and gravel)	Inspection	Before an agreement for the supply of materials is formalized	Assure compliance with HSE requirements	N/a	Plant operator; Constructing Contractor RDMRDI Supervising Agency (SA)
Material transport according to the schedule and routes defined for deliveries	Truck loads covered/ wetted Air pollution due to the dust and fumes related to the Material Transport	Construction site and access road	Supervision	Unannounced inspections during work hours	Assure compliance with HSE requirements. Ensure safety, and minimize traffic disruption.	Minimal Included in supervision contracts	Constructing Contractor; RDMRDI SA
Top-soil stripping stage. Final reinstatement.	Top-soil storage. Reinstatement. Erosion control. Landscape destruction; Visual impacts;	Construction site	Supervision	Periodic (Unannounced inspections during work hours); From top-soil stripping – to completion of the works.	Assure compliance with, construction standards, environmental norms and EMP provisions;	Minimal Included in supervision contracts	Constructing Contractor RDMRDI SA

Phase	What? (parameter is to be monitored)	Where? (is the parameter to be monitored)	How? (is the parameter to be monitored /type of monitoring equipment/?)	When? (is the parameter to be monitored – frequency of measurement or continuously)	Why? (is the parameter to be monitored (reply is not obligatory))	Cost	Responsible Institution
Construction work	Noise levels; Equipment;	Construction site	Inspection; compliance monitoring (engine maintenance, usage of mufflers, night time work limitations and other provisions of EMP.) noise measuring device	Periodic (average once per month); Only in case of complaints	Assure compliance with HSE requirements. Good condition of standard construction machinery and limiting the works near settlements to the site-related works is the only way for efficient noise control	Minimal Included in supervision contracts	Constructing Contractor RDMDRI SA SA MoE
Construction work	Vibration	Construction site	Supervision	Unannounced inspections; following complaints	Assure compliance with HSE requirements.	Minimal Included in supervision contracts	Constructing Contractor SA
Construction work	Dust and Air pollution (solid particles, suspended solids, flying heavy metal particles)	At or near construction site	Visually	During material delivery and periodically in dry	Assure compliance with HSE requirement,	Minimal Included in	Constructing Contractor

Phase	What? (parameter is to be monitored)	Where? (is the parameter to be monitored)	How? (is the parameter to be monitored /type of monitoring equipment/?)	When? (is the parameter to be monitored – frequency of measurement or continuously)	Why? (is the parameter to be monitored (reply is not obligatory))	Cost	Responsible Institution
				periods during construction	Assure compliance with, environmental norms and EMP provisions.	supervision contracts	RDMRDI SA
Whole construction period.	Traffic safety/ Vehicle/ pedestrian access Visibility/ appropriate signs	Construction site	Observation	Once per week in the evening	Assure compliance	Minimal Included in supervision contracts	Constructing Contractor; RDMRDI SA
Whole construction period.	Material and waste storage, handling, use Water and soil quality (suspended solids, oils, etc)	Material and waste storage sites; Run off from site; material storage areas; wash down areas	Observation	During material delivery and periodically during construction (average 1/week), especially during precipitation (rain/ snow/ etc).	Assure pollution abatement; Assure compliance with, construction standards, environmental norms and EMP provisions;	Minimal Included in supervision contracts	Constructing Contractor; RDMRDI; SA
Whole construction period.	Waste Management	All construction sites; Camps;	Observation	Once per week	Assure pollution abatement; Assure compliance with, construction	Minimal Included in supervision	Constructing Contractor; RDMRDI

Phase	What? <i>(parameter is to be monitored)</i>	Where? <i>(is the parameter to be monitored)</i>	How? <i>(is the parameter to be monitored /type of monitoring equipment/?)</i>	When? <i>(is the parameter to be monitored – frequency of measurement or continuously)</i>	Why? <i>(is the parameter to be monitored (reply is not obligatory))</i>	Cost	Responsible Institution
					standards, environmental norms and EMP provisions	on contracts	SA
Whole construction period.	Equipment maintenance and fuelling Water and soil quality (suspended solids, oils, fuel, etc)	Refueling and equipment maintenance facilities; Run off from site; material storage areas	Observation	During material delivery and periodically during construction (average 1/week), especially during precipitation (rain/snow/ etc).	Assure pollution abatement	Minimal Included in supervision contracts	Constructing Contractor; RD MRDI SA
Whole construction period.	Impacts on archaeological sites and remnants	All earthwork sites	Observation	Permanent/daily	Assure cultural heritage protection	Minimal	CAS represent. Constructing Contractor; SA

Phase	What? <i>(parameter is to be monitored)</i>	Where? <i>(is the parameter to be monitored)</i>	How? <i>(is the parameter to be monitored /type of monitoring equipment/?)</i>	When? <i>(is the parameter to be monitored – frequency of measurement or continuously)</i>	Why? <i>(is the parameter to be monitored (reply is not obligatory))</i>	Cost	Responsible Institution
Whole construction period.	biological recontamination during earthworks near pest-holes of soil infections (e.g. anthrax);	All earthwork sites	Observation	Permanent/daily	Assure health protection	Minimal Included in supervision contracts	Construction Field officer; RDMRDI SA Veterinary Department of the NSFSVPP
Whole construction period.	Protection of infrastructure elements	Crossings of power lines, pipelines;	Observation	During construction activities at the sites of concern	Assure infrastructure protection	Minimal Included in supervision contracts	Constructing Contractor RDMRDI SA
During Construction period	offset tree planting Program	Sites adjacent to the SZ 1 and 3	Observation	During Construction period	Assure offset of damage to flora and landscape	Minimal Included in supervision contracts	Constructing Contractor; RDMRDI SA MoE

Phase	What? <i>(parameter is to be monitored)</i>	Where? <i>(is the parameter to be monitored)</i>	How? <i>(is the parameter to be monitored /type of monitoring equipment/?)</i>	When? <i>(is the parameter to be monitored – frequency of measurement or continuously)</i>	Why? <i>(is the parameter to be monitored (reply is not obligatory))</i>	Cost	Responsible Institution
During Construction period	Reinstatement of work sites	work sites, road alignment, used quarries, camp sites	Observation	During Construction period, after completion of works at concrete site	Reinstatement of work sites not taken by RoW		Constructing Contractor; RDMRDI SA
During Construction period	Disposal of construction wastes	work sites, road alignment, used quarries, camp sites	Observation	During Construction period, after completion of works at concrete site	Ensure pollution prevention and landscape protection;		Constructing Contractor; RDMRDI SA
Whole construction period.	Personal Protective equipment. HSE issues Organization of traffic by-pass	Construction site	Inspection	Unannounced inspections during works	Assure compliance with HSE requirements	Minimal Included in supervisions on contracts	Constructing Contractor; RDMRDI SA

Operation Phase

Phase	What? <i>(parameter is to be monitored)</i>	Where? <i>(is the parameter to be monitored)</i>	How? <i>(is the parameter to be monitored /type of monitoring equipment/?)</i>	When? <i>(is the parameter to be monitored – frequency of measurement or continuously)</i>	Why? <i>(is the parameter to be monitored (reply is not obligatory))</i>	Cost	Responsible Institution
Whole operation period	Long-term degradation of natural landscape at land strips and slopes adjacent to highway. Development of landslides, rockfalls and other natural hazardous processes. Visual impacts. Change of drainage patterns, erosion, degradation of vegetation	Whole alignment	Observation	Quarterly	Assure erosion protection, reinstatement and mitigation of visual impacts;	N/a	RDMRDI personal responsible for engineering and environmental monitoring ;
Whole operation period	Increased suspended sediment in streams affected by erosion	Near rivers;	Observation	Quarterly	Assure water protection;	Minimal	RDMRDI Field officer;
During maintenance works	Air pollution from asphalt plants during maintenance works.	Whole alignment	Observation; Checking technical compliance of plant;	Once during start up of maintenance works	Pollution abatement;	Minimal	
Whole operation period	Routine waste and pollution management; Roadside litter and minor fuel contaminations;	Whole alignment	Observation	Monthly	Waste management and pollution abatement;	Minimal	RDMRDI Field officer;
Whole operation	Air pollution from vehicle operation	Near settlements	Observation; Sampling/analy	Quarterly/Annually	Pollution abatement;	Minimal	MoE

Phase	What? <i>(parameter is to be monitored)</i>	Where? <i>(is the parameter to be monitored)</i>	How? <i>(is the parameter to be monitored /type of monitoring equipment/?)</i>	When? <i>(is the parameter to be monitored – frequency of measurement or continuously)</i>	Why? <i>(is the parameter to be monitored (reply is not obligatory))</i>	Cost	Responsible Institution
period			sis				
Whole operation period	Noise pollution from vehicle operation	Near settlements		Quarterly/Annually	Noise protection and compliance with HSE requirements;	Minimal	MoE
Whole operation period; Especial attention during epidemics and plant disease expansion;	Plant/veterinary sanitation measures	Special check-points	Checking cargo certificates; special procedures;		Prevention of disease spread;	Minimal	Plant Protection Inspection of the NSFSVPP
Whole operation period	Emergency preparedness	Emergency team offices; Simulation trainings;	Emergency team offices; Simulation trainings;	Annually	Emergency preparedness; Rescue and salvage operations; Pollution abatement;	Minimal	MoE; Mol RDMRDI

9. Public Consultations

9.1. Georgian legislation and requirements

In April of 2000, Georgia ratified Aarhus Convention, which secures the public right of the information availability, availability of public participation and justice, participation in the governmental decision-making process about local, national or trans-boundary environmental issues. The Convention accents the relationship between the society and the public authority.

Law of Georgia “On Environmental Permit” (2008) sets up the procedures of consultation in the EIA and fixes the terms of public reviews and consultations, in particular:

1. A developer, before presenting the EIA report to the permit-issuing administrative body, is responsible for organizing a public hearing (if the proposed development needs a building permit, the developer is obliged to organize the public hearing before the second stage of issuing the building permit under the Georgian Law “On the Licenses and Permits” is started by the building permit-issuing administrative body).

2. Aiming at organizing the EIA review, a developer is obliged to ensure public information about the development proposal; The developer is obliged to ensure publishing information on a planned activity in the central and the local periodicals of the central administrative areas (if any) where the developer plans to accomplish his activity.

3. The notification should include following:

- The name, aims and place of the development
- The address, where public representatives can obtain an EIA report and relating materials, as well as send remarks and comments
- The deadline for submitting comments
- Time and venue of the public hearing

4) A developer is obliged to:

- a) Submit hard and electronic copies of the EIA report to the permit-issuing administrative body within one week after publishing the information about the proposed development in printed media (to the building permit-issuing administrative body in cases envisaged by clause 3 of article 4 of this Law).
- b) Within 45 days after publishing the announcement, developer is obliged to ensure receiving written comments and remarks from the public.

- c) Not earlier than 50 days, and no later than 60 days after publishing the announcement, developer is obliged to organize a public hearing of the EIA report.
 - d) Ensure written invitations for the representatives of relevant local self-governing bodies, Ministry of Environment Protection and Natural Resources of Georgia, Ministry of Economic Development of Georgia and other concerned administrative bodies.
- 5) Any public representative has the right to attend the public review of the EIA document.
- 6) EIA review is held at the administrative center of the self-governing body being the venue of the proposed development.

Under Article 7 of the Law,

1. The developer is obliged, within 5 days after the public hearing, to work out a public hearing protocol, which has to be including all written or orally expressed comments. The protocol is to be signed by the developer (or his authorized representatives) and the representatives of relevant local self-governing bodies, Ministry of Environment Protection and Natural Resources of Georgia and Ministry of Economic Development of Georgia (if they attend the EIA report review).
2. The developer gets acquainted with the written remarks and views of the public representatives and considers their arguments in the final EIA report.
3. The developer has to consider those in the final EIA report, or give a written substantiation, if not doing so. In addition, developer should send a written explanation to all authors of the comments. Such a written argumentation (together with written remarks and views) together with the EIA review report shall be forwarded to the permit-issuing administrative body by the developer. The documents referred to in the present clause are an integral part of the EIA report.
4. The developer, after holding the EIA report public review, fixing its findings and drafting the final EIA report, is entitled to submit a statement requiring the issuance of the permit (or building permit) to the permit-issuing administrative body within one year under the procedure envisaged by the Law above and legislation of Georgia.

9.2. EIB requirements for public reviews

An EIA process requires appropriate public consultation and information disclosure.

Verification that this has been/will be undertaken forms an integral part of the Bank’s due diligence process. The EIA should be completed and its main findings and recommendations must satisfy the requirements of the Bank prior to disbursement.

Member States shall ensure that:

- any request for development consent and any information gathered pursuant to Article 5 are made available to the public,
- the public concerned is given the opportunity to express an opinion before the project is initiated.
- The detailed arrangements for such information and consultation shall be determined by the Member States, which may in particular, depending on the particular characteristics of the projects or sites concerned:
 - determine the public concerned,
 - specify the places where the information can be consulted,
 - specify the way in which the public may be informed, for example by bill-posting within a certain radius, publication in local newspapers, organization of exhibitions with plans, drawings, tables, graphs, models,
 - determine the manner in which the public is to be consulted, for example, by written submissions, by public enquiry,
 - fix appropriate time limits for the various stages of the procedure in order to ensure that a decision is taken within a reasonable period.

9.3. Comments of the Ministry of Environment Protection and Natural Resources of Georgia, Consultant’s comments and amendments made to the EIA

Comments of the Ministry of Environment Protection and Natural Resources of Georgia	Reaction to the comments
Comment 1. The legislative frame of the EIA must be corrected and updated codified versions of the legislative normative acts and by-laws must be presented, by considering all effective changes.	The comment is considered and the updated EIA presents the updated codified versions of the legislative normative acts and by-laws, by considering all effective changes.
Comment 2. For the purposes of granting the right of forest use of special designation on the territory of the forest fund indicated in the Project and to agreeing the “Compensation planting program”, instead of the Ministry of Energy and Natural Resources, the Ministry of Environment Protection	The comment is considered and relevant corrections are made to the EIA wording.

<p>and Natural Resources of Georgia must be indicated.</p>	
<p>Comment 3. The description of the geology in the EIA Report must be given as individual sub-chapters in the following order: geomorphology, geology, hydrogeology, tectonics, seismicity and engineering-geological conditions.</p>	<p>The comment is considered. The description of the geology gives all the mentioned geological issues as individual sub-chapters.</p>
<p>Comment 4. Despite the fact that the report of hydrology and climate are thoroughly given in the EIA Report, the section dedicated to hydrology must give the information about the catastrophic freshet of the river Rioni in the period of January 31, 1987 – February 1, 1987, when the river charge reached 4850 m³/sec. In addition, the description of the climate must give the climatic data of the city of Lanchkhuti, as the said road section runs immediately across the territory of Lanchkhuti municipality.</p>	<p>The data of the catastrophic freshet of January 31, 1987 are already given in the EIA Report when calculating the peak discharges, which are used in engineering calculations.</p> <p>Samtredia-Grigoleti road section (km 0-11,5; lot 1) does not immediately run across the territory of Lanchkhuti municipality. This section ends near the site of a former river, 20 km from Lanchkhuti.</p> <p>The following road section runs across the territory of Lanchkhuti municipality: km 11,5 – km 30 site of a former river – Lanchkhuti, lot 2).</p>
<p>Comment 5. Sub-chapter 4.1.4 of the EIA Report (Surface water bodies and soil) gives the old data about the pollution of the river Rioni with ammonium ions near the city of Kutaisi (data of 2009). Consequently, the data of recent studies are required.</p>	<p>The comment is considered and the updated EIA wording gives the data of the Ministry of Environment Protection and Natural Resources of Georgia of 2013.</p>
<p>Comment 6. Table 7.2 of the EIA Report gives the information about the origination of the sewage waste. If the sewage waters are not discharged in the sewerage system under the agreement or the building contractor does not arrange the biological treatment plant after which the said waters are discharged to the surface water body, the maximum permissible norms of the pollutants to be discharged to the surface water body together with the said waters are necessary to fix and agree with The Ministry of Environment Protection and Natural Resources of Georgia.</p>	<p>The exact locations of the camp and other auxiliary facilities used during the construction were selected by the Building Contractor. Chapter 8.1.1.13 of the EIA Report regarding the mitigation measures, we have described the procedures and terms to be used in the course of designing and exploitation of the above-said auxiliary facilities.</p> <p>In addition, it is made further clear that for all objects with the planned stationary sources of emission in the atmospheric air or discharge in the surface waters, the “Maximum admissible emission standards” and “maximum allowable discharge standards in the surface water bodies” will be</p>

	<p>fixed and agreed with the Ministry of Environment Protection and Natural Resources of Georgia.</p>
<p>Comment 7. Section regarding the surface and ground waters pollution of Sub-chapter 7.3.2.2 of the EIA Report gives the reasons for pollution of the said waters, but such measure to avoid pollution as “In case of water pollution, taking urgent measures is vital” is too general. Therefore, the preventive measures for the said processes must be given in details.</p>	<p>Chapter 7 of the EIA Report is dedicated to the environmental impact description, in particular, Sub-chapter 7.3.2.2 is dedicated to the surface and ground waters pollution. Mitigation measures are described in Chapter 8, and the preventive measures against pollution are described in Sub-chapter 8.1.1.2.</p> <p>As for the operation of the auxiliary facilities necessary for constructing the road (which are potential sources of pollution), the waste management plan (Annex 7) for such facilities are given and it is said that for all objects with the planned stationery sources of emission in the atmospheric air or discharge in the surface waters, the “Maximum admissible emission standards” and “maximum allowable discharge standards in the surface water bodies” will be fixed and agreed with the Ministry of Environment Protection and Natural Resources of Georgia.</p>
<p>Comment 8. Section “Living camp” of the EIA Report says that “After the septic, the discharge water will be disinfected and discharged in surface water body”; however, the concrete surface body or discharge letter is not indicated. Consequently, this information must be given in the EIA Report.</p>	<p>The exact locations of the camp and other auxiliary facilities used during the construction were selected by the Building Contractor. Chapter 8.1.1.13 of the EIA Report regarding the mitigation measures, we have described the procedures and terms to be used in the course of designing and exploitation of the above-said auxiliary facilities.</p> <p>In addition, it is made further clear that for all objects with the planned stationery sources of emission in the atmospheric air or discharge in the surface waters, the “Maximum admissible emission standards” and “maximum allowable discharge standards in the surface water bodies” will be fixed and agreed with the Ministry of Environment Protection and Natural Resources</p>

	of Georgia.
Comment 9. The instructions about the requirements for the technical report of the inventory of the stationary sources of pollution of the atmospheric air and inventory of the harmful substances emitted by them must be excluded from the EIA Report (vol. 1, pp. 26, 138; vo. 2, pp. 17, 20), as under the amendments of the Georgian Laws “On the Environmental Permits” and “On Protection of atmospheric air” of March 25, 2013, the activity subject to the ecological expertise does not need drafting the above-said documents.	The comment is considered and relevant corrections are made to the EIA wording.
Comment 10. In case the stationary sources of pollution of the atmospheric air function during the construction of the planned section of the motorway, the activity implementer must develop the proper document about air protection envisaged by the legislation and agree it with The Ministry of Environment Protection and Natural Resources of Georgia.	The exact location of other auxiliary facilities was selected by the Building Contractor. Chapter 8.1.1.13 of the EIA Report regarding the mitigation measures, we have described the procedures and terms to be used in the course of designing and exploitation of the above-said auxiliary facilities. In addition, it is made further clear that for all objects with the planned stationery sources of emission in the atmospheric air or discharge in the surface waters, the “Maximum admissible emission standards” and “maximum allowable discharge standards in the surface water bodies” will be fixed and agreed with the Ministry of Environment Protection and Natural Resources of Georgia.
Comment 11. The EIA Report states that for the presented section of the motorway, the non-rigid road pavement (bituminous concrete cover) will be preferred. Following this statement, the information given in sub-chapters 2.11 and 2.5 about the concrete plant and concrete paver must be specified.	Non-rigid pavement (bituminous concrete cover) is preferred by the project. Consequently, we suppose that the Building Contractor will install a mobile bituminous concrete plant, or will use the asphalt supplied by some other producer what is less likely.
Comments 12, 16 and 19. 12. Chapter 2.3 of EIA Report must state the location and amount of the removed vegetation ground layer to be used for recultivation.	Removal of 129 416 m ³ vegetation ground layer (humus layer), including: - 103 700,00 m ³ in the road corridor (along the whole route, mostly at crossing areas with

<p>16. Chapter 7.3.2.1 of the EIA Report states that “36360 m³ humus layer is to be removed”. In addition, chapter 2.8 of EIA Report states that “129416 m³ vegetation ground (humus layer) is to be removed during the ground works necessary for the construction works”. It is uncertain why the volume of the humus soil layer is decreased during the same construction works. If 129416 m³ includes 36360 m³, then the residual volumes of the humus layer must be indicated. Consequently, the information in chapters 2.8 and 7.3.2.1 need to be specified and concretized further.</p> <p>19. GIS (geoinformation system) coordinates of all land plots (building sites, camps, etc.) must be fixed and given in the EIA Report (with the areas), notwithstanding if the plots are used permanently or temporarily, where the fertile soil layer is to be removed. The volume of the fertile soil layer to be removed must be fixed for all concrete areas (m³), and GIS (geoinformation system) coordinates must be specified.</p>	<p>agricultural lands with the total area of 733 931 m²) - 24 000,00 m³ at the areas of transport nodes (CH 7+00 and CH 65+88) - Distribution of 1716,00 m³ over the area of the safety islands along the whole route.</p> <p>The project submitted to receive the Permit gives the description of the road and elements of its infrastructure. The EIA Report explains that auxiliary facilities, such as builders’ camp with its vehicle economy and bituminous concrete plant, will be constructed at the location selected by the Building Contractor under the project developed by the Building Contractor.</p> <p>The EIA Report data about the loss of humus layer are approximate, within the construction corridor fixed by the project at the moment. The Building Contractor may make slight corrections to the corridor and besides, the Contractor will build auxiliary facilities with their location unknown at present. Consequently, the EIA says that the Building Contractor will undertake additional studies in the finally approved corridor before the onset of the construction works and will develop the plan for the removal, temporal storage and recultivation of soil humus layer with the quantities of the soil humus layer to be removed in different project areas and stored.</p> <p>The Building Contractor will fix the GIS (geoinformation system) coordinates of all land plots and give them in the EIA Report (with the indication of the areas) notwithstanding if the plots are used permanently or temporarily, where the fertile soil layer is to be removed.</p>
<p>Comment 13. Chapter 2.8 of the EIA Report says that “the scope of earth works, depending on the</p>	<p>Specification: For the EIA Report (namely, to assess the quantity</p>

<p>kilometers and types of treatment, is given in the earth works sheet”; however, no such sheet is presented.</p>	<p>of the fill to be placed and inert material to be delivered from the borrow pits), the balance of the earth works did matter what is described in chapter 2.8, and it is explained that those wishing to see more detailed information can see the technical documents (detailed design) with the volumes of earth works, depending on the kilometers and types of treatment, are given in the earth works sheet.</p>
<p>Comment 14. Chapter 4.3 of the EIA Report states that “the most common type of land use is cattle grazing in open areas (of common use) and in maize fields after harvesting.” This statement must be specified further, as cattle grazing is not the most common type of land use and the lands are mostly used for agricultural purposes to gain production and cattle grazing is the second most common type to use the land.</p>	<p>The comment is considered and relevant corrections are made to the EIA wording</p>
<p>Comment 15. Chapter 5.4 of the EIA Report states that “the total number of farms under impact is about 432. None of the households will lose a residential house and is not a subject of physical displacement. None of the businesses will have to stop. Some auxiliary premises are to be demolished. Most of the households under impact own agricultural lands and gains harvest (mostly, maize, nut and vegetables) and fruit.” This statement must be specified further, because the same chapter says that “Many of them will lose harvest and fruit due to land purchase”.</p>	<p>The population under impact will lose the land and harvest gained on these lands, fruit trees and auxiliary buildings and premises. All these items are a subject of compensation.</p> <p>The business objects, according to classification of the resettlement action plan, are identified as a separate category (enterprises or commercial objects). The agricultural activity with one’s own land is not included in this category. The presented project has no impact on business objects.</p>
<p>Comment 17. Removal and recultivation of the fertile soil layer is to be done in line with the Provision approved by Decree No. 113 of May 27 of 2005 of the Minister of the Environment Protection and Natural Resources of Georgia “On removal, storage, use and recultivation of the fertile</p>	<p>The comment is considered and relevant corrections are made to the EIA wording (Chapters 8.1.1.6 and 8.1.1.7)</p>

soil layer”.	
<p>Comment 18. The category and type of property of the land areas occupied by auxiliary building objects (building camp, vehicle and equipment yard, concrete plant). In addition, the schematic drawings of the said objects showing the locations of the relevant infrastructure are necessary.</p>	<p>The project submitted to receive the Permit gives the description of the road and elements of its infrastructure. The EIA Report explains that auxiliary facilities, such as builders’ camp with its vehicle economy and bituminous concrete plant, will be constructed at the location selected by the Building Contractor under the project developed by the Building Contractor. Such an approach meets the requirements for the procedures for granting the building permit envisaged by the Georgian legislation and international procedures to approve the projects and issue permits. Before fixing the location of the said objects and developing the project details, the requirement under clause 6 can be met with concrete materials. On the other side, the EIA Report gives a detailed description of the legislative and technical requirements to be met by the project developed by the Building Contractor regarding the said objects. Such an approach has been regularly used for at least 8 years now for the projects of motorways and other large infrastructural projects having received approval of ecological expertise and building permits.</p>
<p>Comment 20. The EIA Report states that the following trees: ash tree (<i>Alnus barbata</i>), Gleditschia (<i>Gleditschia triacanthos</i>), poplar (<i>Populus gracilis</i>) and mulberry (<i>Morus alba</i>) are bushes. Consequently, this point must be corrected.</p>	<p>The comment is considered and relevant corrections are made to the EIA wording</p>
<p>Comment 21. As per the description of flora in the project area in the EIA Report, “None of the Georgian Red-listed species was fixed in the project corridor as a result of the field botanic studies. The pre-construction botanic studies presumably, will not reveal any plant species on the Red List of Georgia in the project corridor”. In</p>	<p>The field botanic studies were accomplished within the limits of the project corridor specified at the moment and as per the results of these studies, none of the plant species on the Red List of Georgia was fixed in the project corridor. Notwithstanding this fact, as it is not excluded by the Building Contractor to make slight corrections</p>

addition, p. 132 of the document states that “it is planned to plant 10 new trees to compensate every cut-down tree or bush on the Red List of Georgia or being a threatened endemic species (this regards elm Zelkova in the first instance, a certain quantity of which may be subject to the impact)”. The environmental management plan on page 149 says that “in case of cutting down the species, which is included in the Red List (oak), the compensation planting with the proportion of 1:10 will be done”. Consequently, it is uncertain if the Georgian Red-Listed species are to be cut down to implement the project. Consequently, the quantity of the trees and plants in general to be cut down must be concretized for different species.

to the corridor and besides, as the Contractor will construct auxiliary buildings with their location being unknown at present, it is not excluded for a certain quantities of some Red-Listed species occurring in the impact area. Considering such a theoretical possibility, the EIA Report considers the relevant preventive, mitigation and compensation measures at the pre-construction stage (as a part of the environmental management plan).

After the locations of the road corridor and auxiliary facilities are finally specified and relevant layout is provided, the corridor with the proper layout needs additional ecological research.

As for the additional studies required by the EIA Report, the give part of the studies is not an element at the stage of the EIA Report preparation, but a component of the environmental management plan given in the EIA Report. In particular, the environmental management plan requires the building Contractor to provide a detailed cadastre registration and description of the trees in the construction corridor after the building Contractor provides an accurate layout of the construction corridor and the cutting procedures are to be implemented in line with the legislation of Georgia (the relevant procedures are given in Annex 6 to EIA Report). The preliminary study is also necessary directly in the pre-construction period in the construction corridor to identify the habitats of animals (holes of small mammals, home ranges of bats, etc.) and bird nests and force them to displace by using “lenient mitigation methods”. The pre-entry surveys following the corridor layout has been an accepted procedure of the international practice and for the infrastructural projects implemented in Georgia for recent 15

	<p>years. This practice means that the Building Contractor after the final precision and layout of the corridor and specifying the location of the camp and other auxiliary objects implements additional environmental studies and agrees the exclusion of the land fund from the forest fund, questions of cutting down the Red-Listed species and type and scales of the compensation measures with the state bodies.</p>
<p>Comment 22. The trees and plant species included in the Red List of Georgia in the project area can be cut down only in cases envisaged by the Georgian Law “On the Red List” and “Red Book” of Georgia.</p>	<p>The comment is considered. The EIA Report once again explains that the trees and plant species included in the Red List of Georgia in the project area can be cut down only in cases envisaged by the Georgian Law “On the Red List” and “Red Book” of Georgia.</p>
<p>Comment 23. The monitoring plan must envisage the issues of observation over the biodiversity, as it is given in the recommendations presented as a result of the field studies (e.g. issue of the presence of animal species in the project area, issue of efficiency of mitigation measures) and relevant mitigation measures must be developed if necessary.</p>	<p>The modern approaches of EIA require the planning of the really implementable, necessary and pragmatically selected environmental measures during the infrastructural project implementation and ignoring unnecessary components. On the other hand, an accent is made on the strict control over the implementation of the planned measures. The EIA monitoring plan envisages the monitoring of the measures oriented on the protection of biodiversity and compensation measures. This is the pragmatic strategy to protect biodiversity and do monitoring accepted by most of international donors (the World Bank, European Investment bank, JAICA, etc.). As for many-year monitoring of biodiversity, such plans within the limits of construction projects are realized only on the sites of particular sensitivity or significance (protected areas or sites with the landscapes with special designation and ecosystems). No such national or international sensitive sites are fixed within the limits of the Project.</p>
<p>Comment 24. The EIA Report must consider the</p>	<p>The comment is considered and relevant</p>

emergencies and relevant response plans.	corrections are made to the EIA wording. Emergencies.
Comment 25. The documents presented for the ecological expertise must be enclosed by the documents proving the presence of the agreement with the state structures and organizations with the decision-making competence for the individual aspects of implementing the different stages of the business design.	This will be provided by the Road Department.

9.4. Protocols of public consultations

Under EIB rules, the Road Department organized public consultations in the course of preparing the EIA Report and resettlement plan in Samtredia and villages under impact: 1 May, Tolebi and Gormaghali. These were preliminary considerations (See the attached Protocol).

In September of 2013, the draft EIA Report was published (the e-version of the document will be placed on the Road Department web-site, a printed version will be distributed in Samtredia and printed versions of non-technical resumes will be distributed at the village *Sakrebulos*).

On October 28, 2013, the public consultation was held with the concerned parties in Samtredia to discuss the draft EIA Report. The information about the place and time of the planned meeting was published in local and central media.

Comments received in written form and opinions of the meeting participants were taken into account with the final EIA Report.

Ministry of Regional Development and Infrastructure of Georgia
Road Department of Georgia
E-60 Road Modernization Project, Samtredia-Grigoleti (Km 0- Km 11,5) section
Minutes
of
The Public Consultations to assess the Environmental Impact
Assessment Document

October 28, 2013

On October 28, 2013, the public consultation to discuss the Document of the assessment of the Environmental Impact of the E-60 Road Modernization Project, Samtredia-Grigoleti (Km 0- Km 11,5) section was held in the building of the town council of Samtredia Municipality. The goal of the consultation was to inform the population about the mitigation measures of major threats to the natural environment caused by the project.

The public consultation was attended by Samtredia town superior and representatives of the population of villages Ianeti, Bashi and city of Samtredia.

Mr. Medgar Chelidze, the environmental consultant of Fund “World Experience for Georgia”, presented the project parties. The meeting was marked with a Project Presentation. The information about the works and meetings/consultations accomplished by the Fund “World Experience for Georgia” was presented at the meeting. The presentation accented the major project components and their possible impact on land/water environment and population. The major kinds of environmental impact at different stages of the project (mobilization, construction, exploitation) were considered; results of modeling of noise and emissions during the road operation and impact mitigation measures were presented. Accent was made on the issues of impact on the vegetation cover (tree felling) and due compensation. At the meeting, it was said that the remarks and information gained from the population and concerned parties will be considered when developing the final EIA Report.

After the presentation, the meeting participants were invited to put questions and present criticism (if any).

Questions put by the population regarding the Report of public consultation to discuss the Document of the assessment of the Environmental Impact of the E-60 Road Modernization Project, Samtredia-Grigoleti (Km 0- Km 11,5) section and answers to them

No.	Question	Answer
1	Are there ditches planned to arrange?	The project envisages arranging the ditches.
2	Are the agricultural lands going to be polluted?	The risk of the agricultural lands pollution is maximally reduced.
3	Is there any compensation for trees envisaged?	Within the project implementation area, cutting down of the Red-Listed species will be avoided to the maximum extent possible; however, if unavoidable, one cut-down tree is offered to compensate by planting 10 new trees, and one not Red-Listed cut-down tree is offered to compensate by planting 2 new trees.
4	Who is responsible to control washing of the building techniques in the river?	The control shall be the responsibility of the supervising company and Road Department.
5	Are there housing for livestock envisaged by the project?	For cattle to cross the project road, there are closed-contour cast-in-place reinforced concrete buildings of a rectangular section designed.

Signatories:

Irakli Litanishvili Deputy Chairman of the Road Department (*signed*)

Gia Sopadze Deputy Head of the Resettlement and Environment Protection Department of the Road Department (*signed*)

Luiza Bubashvili Head specialist of the Environment Protection Department of the Resettlement and Environment Protection Department of the Road Department (*signed*)

Rusudan Gholijashvili Chief specialist of the Environment Protection Department of the Resettlement and Environment Protection Department of the Road Department (*signed*)

15	Kvarsheishvili Ilarion	Village Ianeti	(<i>signed</i>)
16	Grigol Kopaleishvili	Village Ianeti	(<i>signed</i>)
17	Iuza Jorjoliani	Village Bashi	(<i>signed</i>)
18	Alexander Tsomaia	Samtredia	(<i>signed</i>)
19	Davit Nodia	Samtredia	(<i>signed</i>)
20	Malina Asatiani	Samtredia	(<i>signed</i>)
21	Ramaz Telia	Samtredia	(<i>signed</i>)

Construction project of Samtredia-Lanchkhuti section of Senaki-Poti express road

One section of Samtredia-Grigoleti road

Protocols of the information meeting concerning the questions of environmental protection, land purchase and resettlement with the project-affected people

The construction project of Samtredia-Grigoleti section of E-60 road is realized under the financing of the European Investment Bank (EIB). The Road Department of the Ministry of Regional Development and Infrastructure of Georgia (RDMED) is the organization implementing the Project. The Project will be implemented in line with the legislation of Georgia and EIB social and environmental policies.

Samtredia-Grigoleti road is divided into four sections. The total length of the road is 54 km. This section is the extension of Zestaphoni-Kutaisi-Samtredia section of E-60 mains.

Section	Length	Type of construction	Description
1	11,5 km	New unit	A totally new route
2	18,5 km	New unit	A totally new route
3	12 km	New unit	A totally new route
4	12 km	New unit	A totally new route

On May 18 and 19 of 2013, meetings with the project-affected land owners in the city of Samtredia and villages 1 Maisi, Tolebi and Gormaghali were held. The meetings were attended by confidants of the said villages. Mr. Medgar Chelidze, the Consultant in environmental and resettlement issues informed the attending public about the principles of evaluating the environmental damage caused by the project and mitigating the project impacts as well as preliminary data about the project impact. In compliance with the public concern, most of the consultation meeting was dedicated to the questions of land purchase and resettlement issues. The principles and procedures of resettlement to be used by the project implementing organization (the Road Department) as guidelines were discussed in details. At the end of the report, Mr. Medgar Chelidze replied to the questions of the population. Most of the meeting participants were given the information booklets (see the signatures below).

Samtredia. 18.05.2013			
	Question	Author	Answer
1	The mains will not limit the local driving or access to the agricultural lands, will it?	Loluashvili Nodari	The Project plans to construct a number of viaducts to facilitate driving along local roads and access to the land plots. The plots made inaccessible will be purchased by the state.
2	The builders won't dispose the remained ground on the private land plots adjacent to the project, will they? And if they will, will the land owners compensated for the inflicted damage?	Kalandadze Merabi	Temporal disposal of the ground on the private land plots is admissible only following the negotiations between the building company and the land owner and in case of giving out relevant compensation. The Road department imposes strict control over the observation of this term.
3	Will the people without their land plots registered with the Public Registry, receive the compensation?	Nadiradze Diomide	All legalizable owners will have their land plots registered and only then will the land plots under the impact purchased from them.
4	What is the land compensation is going to be?	Grigolia Elene	Independent auditors are fixing the land market price at the moment based on relevant research. The price of one square metre of land along Kutaisi-Samtredia section was 3 Gel.
5	What mechanisms will be used to assess the orchards?	Grigolia Elene	The orchards will be assessed by considering the variety, age, fruit market prices and the number of harvested years needed for the tree to reach the same age (fertility).
6	Will there be perspectives of employment during the construction?	Davit Nodia	The Builder's contract envisages the prioritized employment of the locals for non-qualified workers and qualified builders.

Davit Nodia, the representative of Samtredia municipality presented an explanatory note requiring assigning the additional funds for lone and very ill land owners.



სამტყეაო

სამტრედიო-გრიგოლეთის საავტომობილო გზის 1 მონაკვეთი

№	გვარი, სახელი	ტელეფონი	ხელისმოწერა
1	მეხნიასვი კაცია	593643224	<i>[Handwritten Signature]</i>
2	ახობაძე თამარ	577647024	<i>[Handwritten Signature]</i>
3	მინიკიძე შიდა	593308972	<i>[Handwritten Signature]</i>
4	აგუაძე შამკა	558654101	<i>[Handwritten Signature]</i>
5	ლომასანი თინათინ	592861880	<i>[Handwritten Signature]</i>
6	კახიძე თეიმურაზ	221143	<i>[Handwritten Signature]</i>
7	გიგუაშვილი ნეფესი	228471	<i>[Handwritten Signature]</i>
8	ნაძარაძე ქარიშხალი	555726942	<i>[Handwritten Signature]</i>
9	მინაშვილი ნინო	222033	<i>[Handwritten Signature]</i>
10	მანუაშვილი ლევან	790187434	<i>[Handwritten Signature]</i>
11	გვარამია ეკა	790529621	<i>[Handwritten Signature]</i>
12	ახობაძე ვასილ	593627333	<i>[Handwritten Signature]</i>
13	ჯანაშიანი ზურაბ	790616499	<i>[Handwritten Signature]</i>
14	გიორგიანი ემილი	220687	<i>[Handwritten Signature]</i>
15	ლომასანი ანდრეას	592176271	<i>[Handwritten Signature]</i>
16	ახობაძე ვინცერი	591190388	<i>[Handwritten Signature]</i>
17	ჯანაშიანი ირა	568557005	<i>[Handwritten Signature]</i>
18	გვარამია ვანო	598766693	<i>[Handwritten Signature]</i>
19	ჯანაშიანი ზურაბ	558698484	<i>[Handwritten Signature]</i>
20	მინიკიძე მარტინ	571509945	<i>[Handwritten Signature]</i>
21	ჯანაშიანი კახიკა	577309744	<i>[Handwritten Signature]</i>
22	ჯანაშიანი დიმიტრი	790789356	<i>[Handwritten Signature]</i>
23	მინიკიძე ვანო	223664	<i>[Handwritten Signature]</i>
24	ახობაძე თინათინ	593241499	<i>[Handwritten Signature]</i>

სამეცხეთა

სამტრედიის-გრიგოლეთის საავტომობილო გზის 1 მონაკვეთი

№	გვარი, სახელი	ტელეფონი	ხელისმოწერა
1	ვასილ გიორგი	558650907	V.G. Giorgi
2	ხაბიშვილი ენუჩი	790414357	ხაბიშვილი ენუჩი
3	მუცხიშვილი ამირანი	595454560	მუცხიშვილი ამირანი
4	ხაბიშვილი გუგუნი	593312130	გ. ხაბიშვილი
5	მუცხიშვილი ჯემალე	591924489	ჯ. მუცხიშვილი
6	გომიშვილი ვალერი	551150325	გ. გომიშვილი
7	ვახაჩიშვილი ავთანდილ	558794658	ავთანდილ ვახაჩიშვილი
8	გომიშვილი ნატალია	593156599	ნ. გომიშვილი
9	ხაბიშვილი რეზა	555141638	ხაბიშვილი რეზა
10	მუცხიშვილი ელენე	22844	მ. მუცხიშვილი
11	მუცხიშვილი გიორგი	222820	გ. მუცხიშვილი
12	გაბრიელი ივანე	557621141	გ. გაბრიელი
13	აბიშვილი ილიკო	597919374	ი. აბიშვილი
14	მუცხიშვილი ამირანი	555736751	ამირანი მუცხიშვილი
15	მუცხიშვილი დავით	599-117393	დ. მუცხიშვილი
16	მუცხიშვილი-მუცხიშვილი დავით	223791	დ. მუცხიშვილი
17	მუცხიშვილი მარიამ	570909787	მ. მუცხიშვილი
18	მუცხიშვილი ნატალია	599947833	ნ. მუცხიშვილი
19	მუცხიშვილი ივანე	571707008	ი. მუცხიშვილი
20	თორდო ნინო	595300655	თორდო ნინო
21	მუცხიშვილი ვახტანგ (პაპი)	599917646	ვ. მუცხიშვილი
22	მუცხიშვილი სანდო	599-19-70-02	ს. მუცხიშვილი
23	მუცხიშვილი ივანე	599-43-77-02	ი. მუცხიშვილი
24	მუცხიშვილი ვახტანგ	593575300	ვ. მუცხიშვილი

სამეტყველო

სამტრედიო-გრიგოლეთის საავტომობილო გზის 1 მონაკვეთი			
№	გვარი, სახელი	ტელეფონი	ხელობისწერა
1	თაყაიშვილი იმანი	599 39 2293	<i>[Handwritten Signature]</i>
2	ბიკიანი შვიდი სვეტიცხოველი	593 94 36 83	<i>[Handwritten Signature]</i>
3	პეტრიაძე ჯემალე	558 20 4 72	<i>[Handwritten Signature]</i>
4	ახიანი ავთანდილი	577 652 654	<i>[Handwritten Signature]</i>
5	ბერიძე დიმიტრი	555-29-6389	<i>[Handwritten Signature]</i>
6	ვარლამიძე დიმიტრი	552-508-661	<i>[Handwritten Signature]</i>
7	მუხომბეძე იმანი		<i>[Handwritten Signature]</i>
8	ცხიშვილი ვახტანგ	590 82 4348	<i>[Handwritten Signature]</i>
9	მუხომბეძე დიმიტრი	221562	<i>[Handwritten Signature]</i>
10	ქობულაძე გიორგი	220406	<i>[Handwritten Signature]</i>
11	აბაშიძე ნიკოლოზ	558 553636	<i>[Handwritten Signature]</i>
12	აბაშიძე რამონ	555 42 6177	<i>[Handwritten Signature]</i>
13	პეტრიაძე იმანი ანდრეას	595 48 4719	<i>[Handwritten Signature]</i>
14	ბერიძე ნიკოლოზ	555 451797	<i>[Handwritten Signature]</i>
15	მუხომბეძე ვახტანგ		<i>[Handwritten Signature]</i>
16	მუხომბეძე დიმიტრი	593 78 4824	<i>[Handwritten Signature]</i>
17	სვანიძე გიორგი	593 44 1307	<i>[Handwritten Signature]</i>
18	სვანიძე თეონა	555 80 0229	<i>[Handwritten Signature]</i>
19	მუხომბეძე ვახტანგ	593 22 0448	<i>[Handwritten Signature]</i>
20	მუხომბეძე იმანი	593 12 1974	<i>[Handwritten Signature]</i>
21	ქობულაძე გიორგი	590 97 4860	<i>[Handwritten Signature]</i>
22	სვანიძე თეონა	590 19 4532	<i>[Handwritten Signature]</i>
23	სვანიძე ნიკოლოზ	599 299 315	<i>[Handwritten Signature]</i>
24	აბაშიძე დიმიტრი	593 93 9139	<i>[Handwritten Signature]</i>




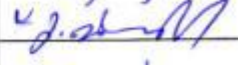

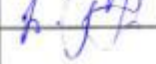
Village 1 Maisi. 18.05.2013			
	Question	Author	Answer
1	The pasture used by the community will be divided into two by the road. How are the access roads going to be organized?		A viaduct for people and animals will be constructed.
2	The access road to the village is in a poor condition. Is it going to worsen further or will it be repaired?		The road will be at least rehabilitated as the renewed road of the same (ground) type.
3	Sasha, my mother-in-law died, and her heredity is not registered in somebody's name yet. What is needed for such a registration?	Marina Todua-Shalamberidze	The heredity must be registered (and this is not a problem), and the heir will receive due compensation.
4	3 years ago, a man bought the land plot from Galina Kobakhidze (0.52 ha), who died and Iago Chakhnagia (0.25 ha), who also died)	Gogishvili Nikolozi	An official contract is to be concluded with the heir. Certification of the village confidant and neighbors will be of much help, as well.
5	I have an acceptance report for the accommodation land plot and I registered it only last year. Do I need re-registration?	Lolua Tengizi	If the surveyors and auditors find that the registration is legally valid, no re-registration will be needed.
6	Will the Project facilitate employment?	Kantaria Vazha	The Builder's contract envisages the prioritized employment of the locals



ქ. შილი

სამტრედიის-გრიგოლეთის საავტომობილო გზის 1 მონაკვეთი			
№	გვარი, სახელი	ტელეფონი	ხელისმოწერა
1	გომამია გიორგი	599557502	
2	კახიანი გიორგი	5922410658	გიორგი
3	გუგუშვილი გიორგი	588171091	
4	გუგუშვილი გიორგი	790857702	
5	ხაჩიძე ვახტანგ	551542009	
6	ქანთარია ვახტანგ	597917481	
7	თუჩუაძე ივანე	555764031	თუჩუაძე
8	ბერიძე ნიკოლოზ	555663180	ბ. ბერიძე
9	ხაჩიძე ვახტანგ	598808153	ხ. ხაჩიძე
10	თაყაიშვილი მანუჩი	555526329	მ. თაყაიშვილი
11	ვახტანგიანი ნიკოლოზ	599982579	ბ. ვახტანგიანი
12	ახიანი კახი	577621811	ს. ახიანი
13	სახიანი ვახტანგ	599745549	ვ. სახიანი
14	ქანთარია გიორგი	790231279	გ. ქანთარია
15	ხაჩიძე ივანე	790922124	ი. ხაჩიძე
16	ბერიძე ივანე	577526065	ბ. ბერიძე
17	სახიანი ვახტანგ		ს. სახიანი
18	სახიანი ვახტანგ	571831521	სახიანი ვახტანგ
19	ბერიძე ვახტანგ	558748219	
20	ვახტანგიანი ვახტანგ	595295749	
21	ქანთარია ივანე	790286231	ი. ქანთარია
22	ბერიძე ივანე	591703787	
23	გომამია გიორგი	599405005	
24	ვახტანგიანი ვახტანგ	790491614	ვახტანგიანი

შეიქმნა

სამტრედია-გრიგოლეთის საავტომობილო გზის 1 მონაკვეთი			
№	გვარი, სახელი	ტელეფონი	ხელისმოწერა
1	გოთამაშა ვიქტორ	593910270	
2	ხუციყვისაძე დავით		
3	ქიტაძე მამია	557594239	
4	საგინი ვინცაძე		
5	შაველაძე ნიკოლოზი	555781358	
6	ჭიჭილაძე ლეონი	577620542	
7			
8			
9			
10			
11			
12			
13			
14			
15			
16			
17			
18			
19			
20			
21			
22			
23			
24			

Village Tolebi. 19.05.2013

	Question	Author	Answer
1	Will the local roads and infrastructure damaged in the course of the project restored?	Vashalomidze Otari	On the sites where the Project envisages such damages, the infrastructure will be moved prior to construction. In case of unforeseen damage the Road Department will impose control over the building company to rehabilitate all damaged infrastructure.
2	The mains is not going to block the access roads to the land plots, isn't it?	Grigol vacheishvili	Viaducts are going to be constructed. The land plots left without easy access (if any) will be purchased from the owners.
3	I am a single woman. Is there any compensation for me?	Khuchua Madona	If you do not have an adult male in your family, who earns for the family, you belong to the socially unprotected category and you can receive the compensation.
4	What will be the land compensation price?	Alexandre Didia	Independent auditors are fixing the land market price at the moment based on relevant market research. The price of one square metre of land along Kutaisi-Samtredia section was 3 Gel.
5	Does it make sense to sow this year?	Alexandre Didia	The construction will not start until the late autumn. I think you will be able to sow and gain harvest until then, while at the same time, you will be compensated for one-year corn harvest.



ცოცხები

სამტრედიის-გრიგოლეთის საავტომობილო გზის 1 მონაკვეთი

№	გვარი, სახელი	ტელეფონი	ხელისმოწერა
1	ვახუშტაძე ლესია	555 76 29 05	ვ. ვახუშაძე
2	ვახუშტაძე მასია	557 18 42 24	მ. ვახუშაძე
3	ფარეშვილი სიმონი	790 19 02 11	ს. ფარეშვილი
4	ვასილიძე გიორგი	595 57 75 08	გ. ვასილიძე
5	ვასილიძე ივანე	790 72 27 25	ი. ვასილიძე
6	ვასილიძე ედიშ	790 49 26 48	ე. ვასილიძე
7	ფიფია ირა	593 132 133	ი. ფიფია
8	ბუჭია მარტინა	579 94 24 14	მ. ბუჭია
9	ვახუშტაძე გიორგი	598 30 89 89	გ. ვახუშტაძე
10	ვახუშტაძე გიორგი		გ. ვახუშტაძე
11	ბოჭვაძე გიორგი		გ. ბოჭვაძე
12	ვასილიძე ზურაბი		ზ. ვასილიძე
13	ფარეშვილი ლესია	555 76 63 99	ს. ფარეშვილი
14	ფიფია-ჭავჭავაძე	790 62 73 84	ფ. ფიფია-ჭავჭავაძე
15	ჭავჭავაძე ირა	555 10 14 55	ი. ჭავჭავაძე
16	ფიფია ირა	593 71 89 01	ი. ფიფია
17	ვახუშტაძე ირა	558 68 52 70	ი. ვახუშტაძე
18	ვახუშტაძე ირა	599 97 30 91	ი. ვახუშტაძე
19	ფარეშვილი გიორგი	599 34 79 03	გ. ფარეშვილი
20	ჭავჭავაძე ირა	557 18 89 89	ი. ჭავჭავაძე
21	ვახუშტაძე ირა	599 49 37 65	ი. ვახუშტაძე
22	ვახუშტაძე გიორგი	790 49 80 50	გ. ვახუშტაძე
23	ჭავჭავაძე ირა	790 66 31 69	ი. ჭავჭავაძე
24	გოგიაძე ირა	555 72 02 38	ი. გოგიაძე

მიხვალა
მიხვალა

მიხვალა 25. ვასილიძე ლესია
26. ხვასილიძე ირა

790 82 43 85
555 49 72 72

Village Gormaghali. 19.05.2013

	Question	Author	answer
1	I am a pensioner (and I have prostate cancer), not disabled, but I have no bread-winner.	Chachua Tengizi	You belong to the socially unprotected category automatically included on the list of the people below the poverty line, single women, etc. However, the question of possible additional aid will be considered.
2	I bought land from Geguchadze Shalva, and now, I have a problem with the legal acts, as the person, in whose name the land was registered, died.	Merab Andguladze	An official contract is to be concluded with the heir. Certification of the village confidant and neighbors will be of much help, as well.
3	I am a widow, my husband, Loria Simon died and I receive the compensation.	Loria Valida	As a heir, you will have the land plot registered in your name. You will receive all due compensation (for land, harvest, orchard) and additional aid as a socially unprotected person.
4	Does it make sense to sow this year?	Jonny Geguchadze	The construction will not start until the late autumn. I think you will be able to sow and gain harvest until then, while at the same time, you will be compensated for one-year corn harvest.
5	Will the local roads and infrastructure damaged in the course of the project restored?	Vladimer Loria	On the sites where the Project envisages such damages, the infrastructure will be moved prior to construction. In case of unforeseen damage the Road Department will impose control over the building company to rehabilitate all damaged infrastructure.

Village Gormaghali. 19.05.2013			
6	Will the Project facilitate employment?	Vladimer Loria	The Builder's contract envisages the prioritized employment of the locals
7	The builders won't dispose the remained ground on the private land plots adjacent to the project, will they? And if they will, will the land owners compensated for the inflicted damage?	Prokle Jojua	Temporal disposal of the ground on the private land plots is admissible only following the negotiations between the building company and the land owner and in case of giving out relevant compensation. The Road department imposes strict control over the observation of this term.





კონსტატი

სამტრედიო-გრიგოლეთის საავტომობილო გზის 1 მონაკვეთი			
№	გვარი, სახელი	ტელეფონი	ხელისმოწერა
1	შენიძე ჭაბუცი	597590244	ჭ. შიშკაძე
2	ჭაჭავაძე შალვა	599219658	ს. გომიჯანი
3	როსია ვაჟიყა	595228937	გ. გომიჯანი
4	მეგრულიაძე ჯანი	790862529	ქ. მგელი
5	მთელიშვილი გვირი	595420795	მ. მთელიშვილი
6	შენიძე ლეონი	597676419	ლ. მთელიშვილი
7	როსია გვირი	558372006	გ. მთელიშვილი
8	დავითაძე ანდრო	557610725	დ. დავითაძე
9	მთელიშვილი დემურ	555156081	მ. მთელიშვილი
10	შენიძე დამი	555687528	დ. მთელიშვილი
11	ანდრონიძე ზესანი	555457750	ანდრონიძე
12	როსია ვაჟიყაძე	558174124	ვ. ვაჟიყაძე
13			
14			
15			
16			
17			
18			
19			
20			
21			
22			
23			
24			

კონსტატი

